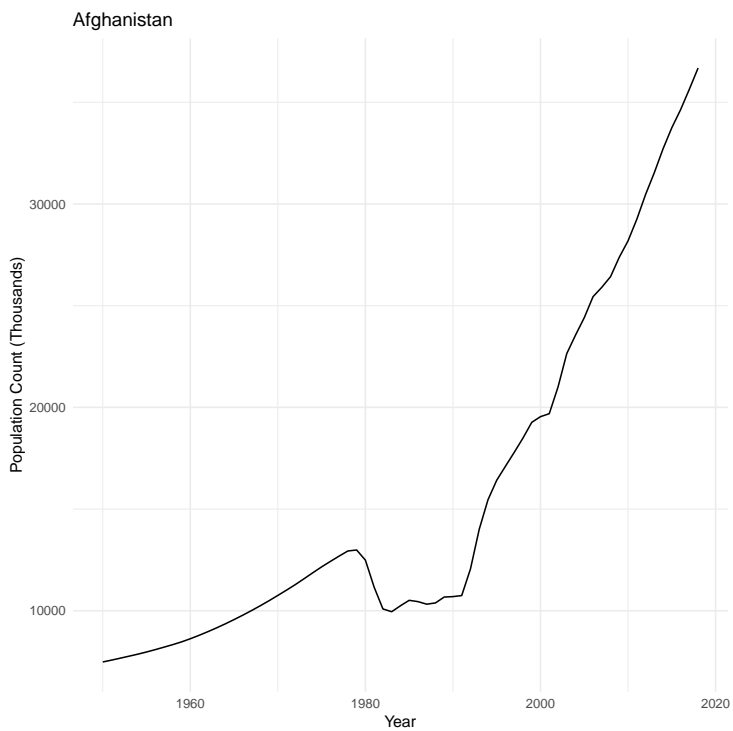
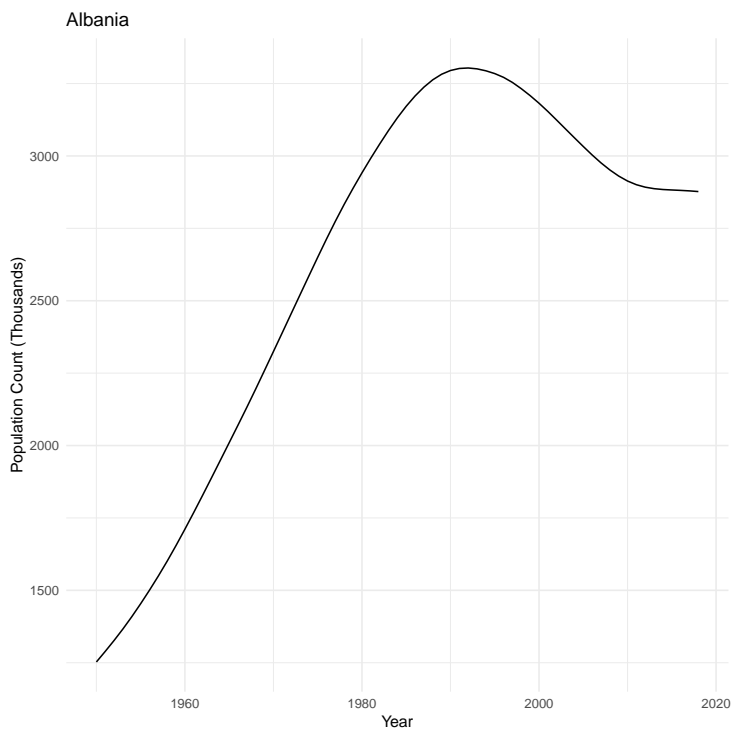


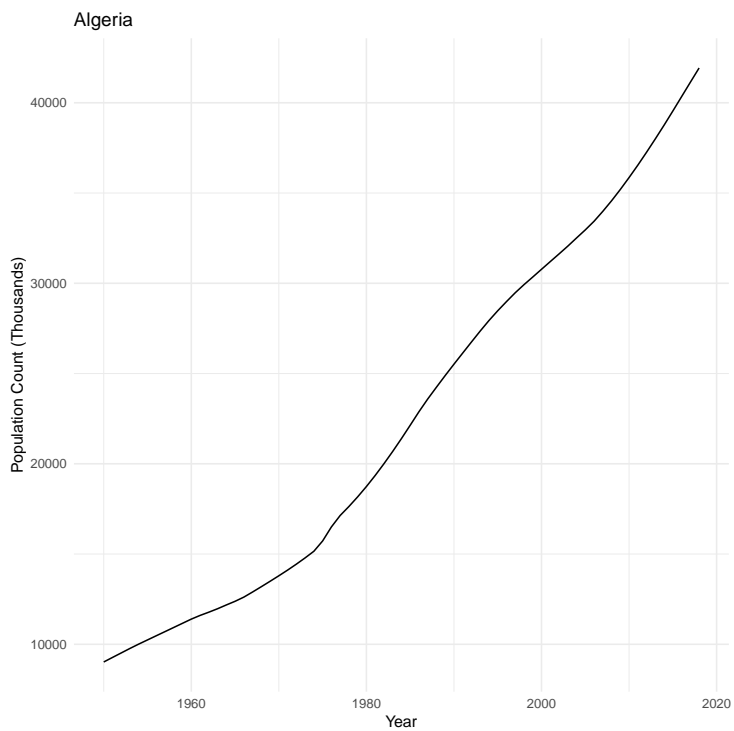
World population dynamics

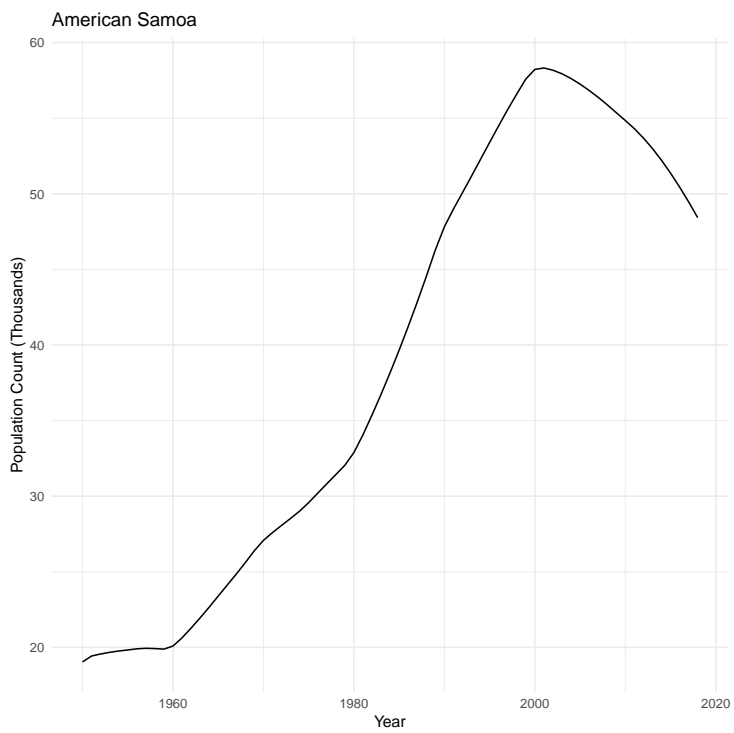
Pietro Senesi

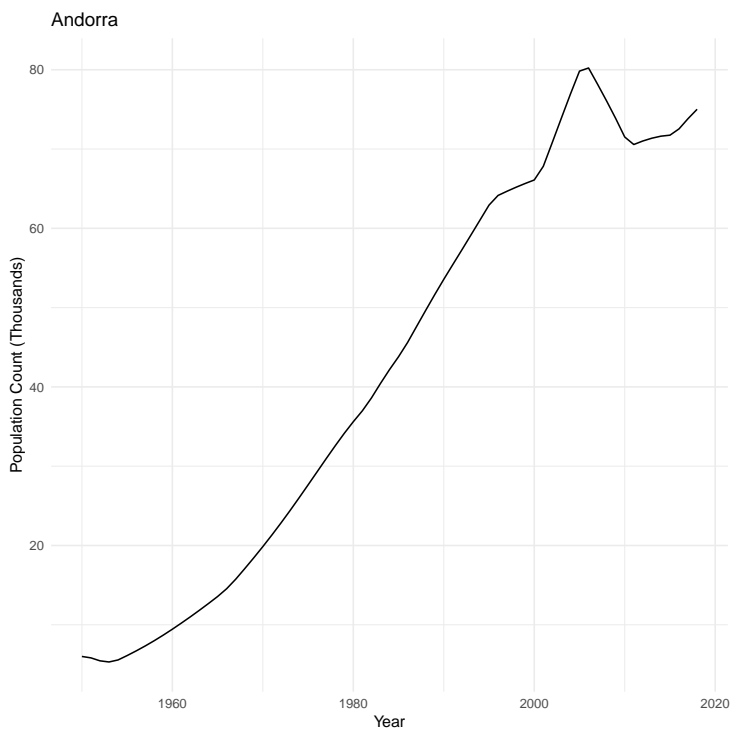
What follows is a graphical representation of population count dynamics across a set of 244 countries over the years that span from 1950 to 2018. Plots of annual data are a sequence alphabetically ordered according to country names. All data are from the FAOSTAT data set of the Food and Agriculture Organization of the United Nations (FAO). The extension of the historical period analyzed and the exhaustive group of countries observed aim to portray fundamental world population dynamics in a comprehensive manner and depict a global view of underlying trends that may help inspire the work of researchers in population economics.

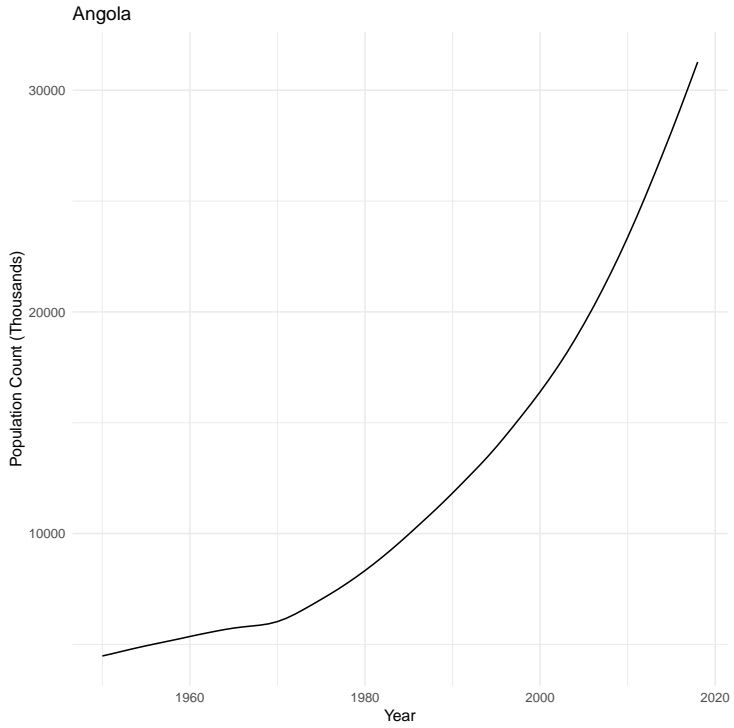


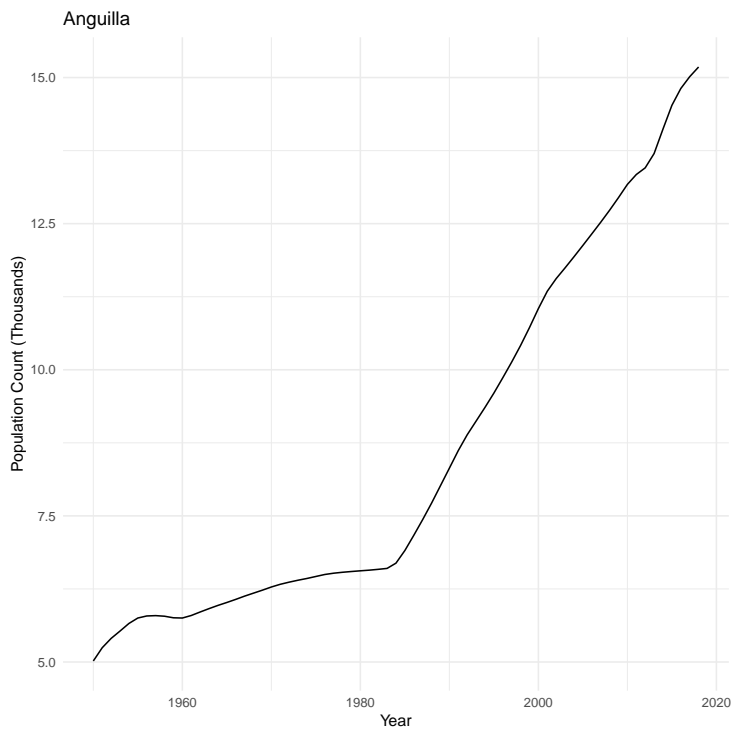


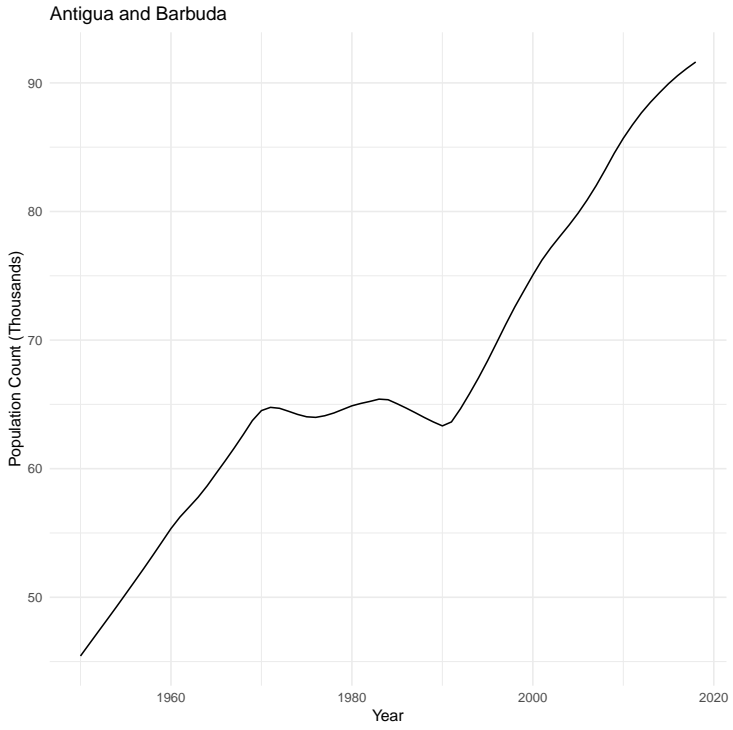


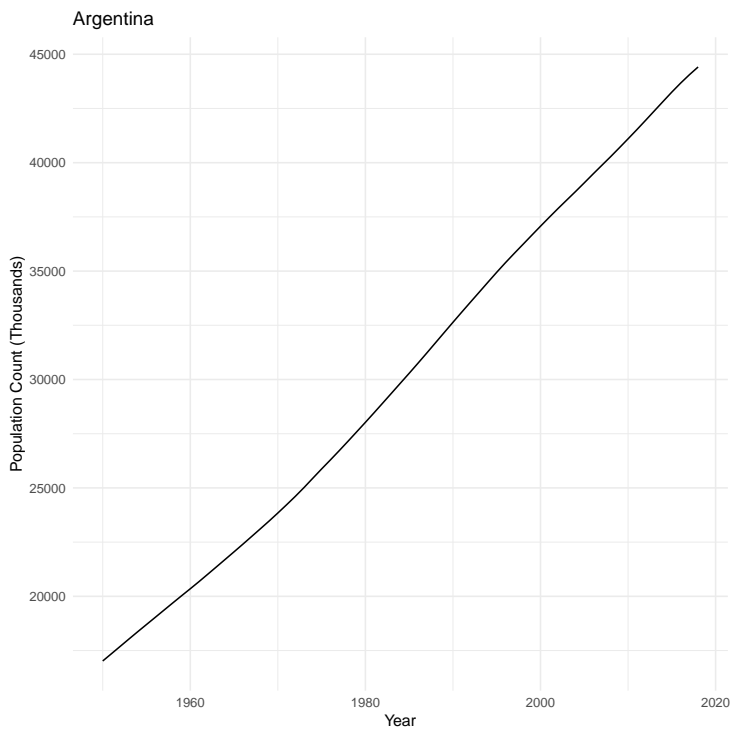




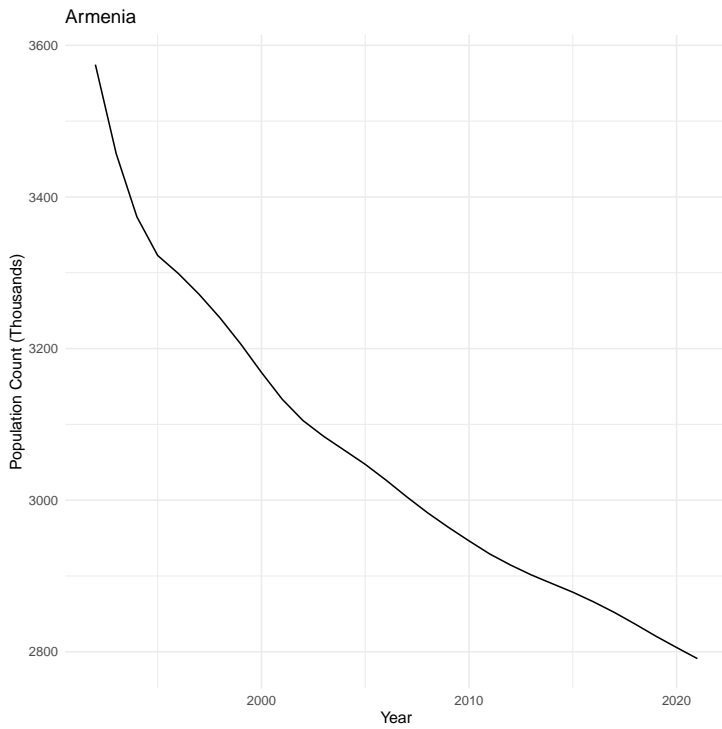


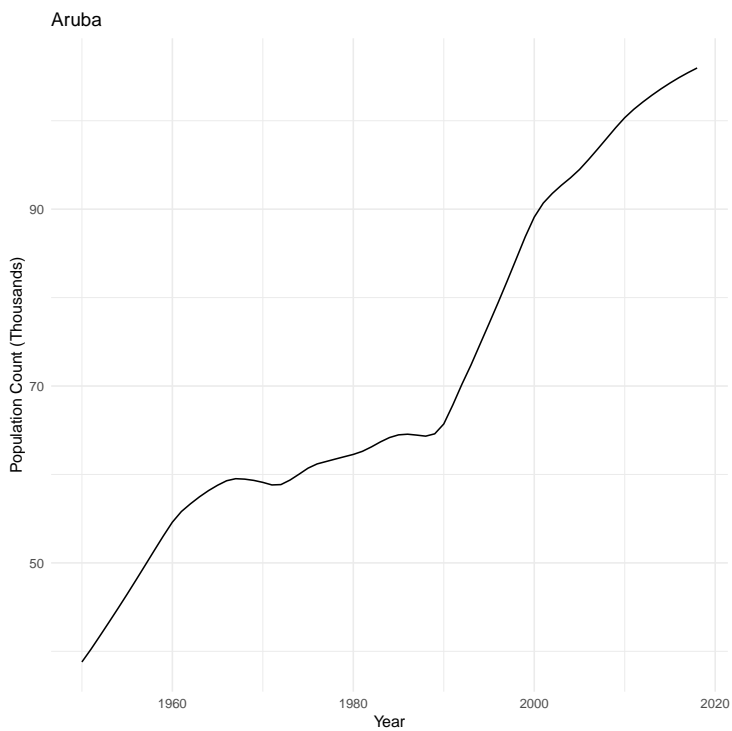


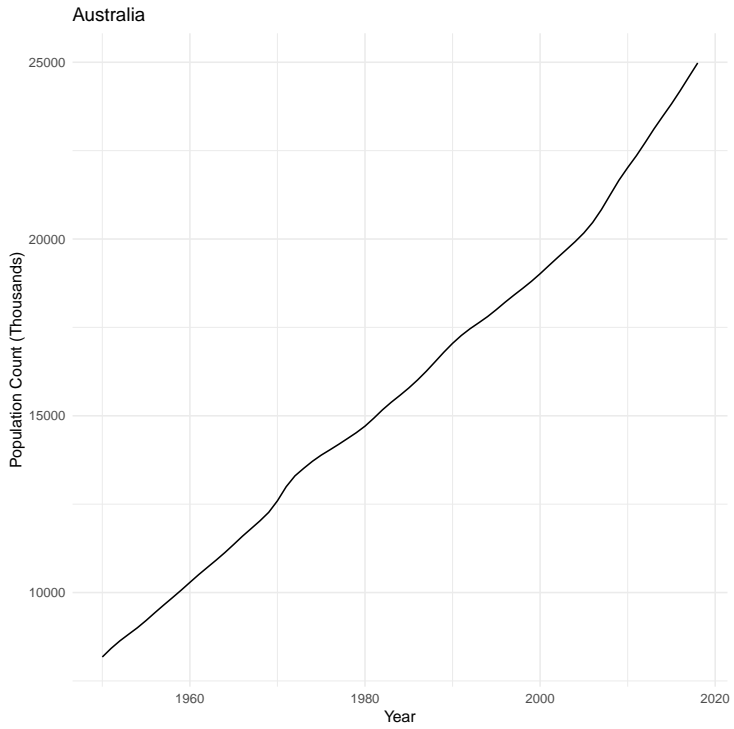


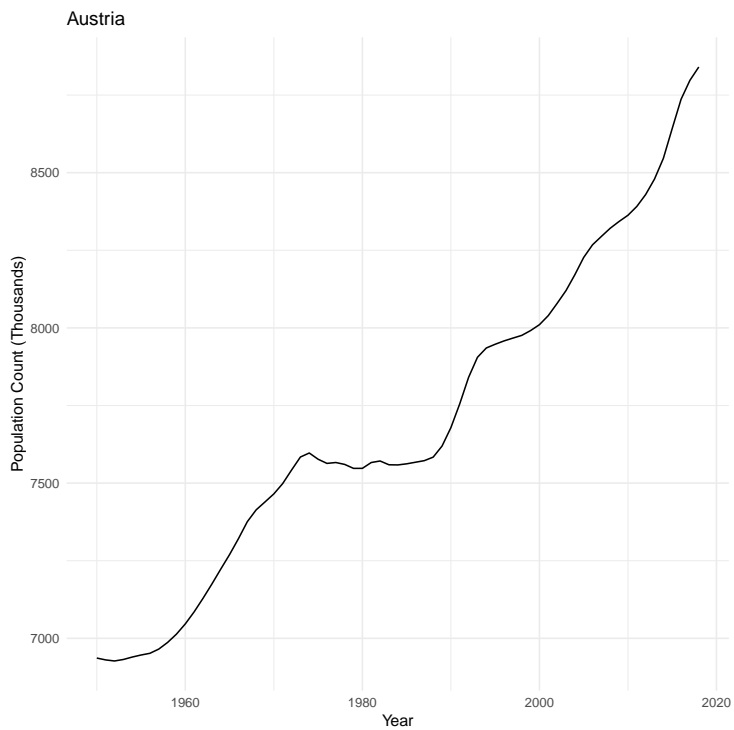


```
## Warning: Removed 39 row(s) containing missing values (geom_path).
```

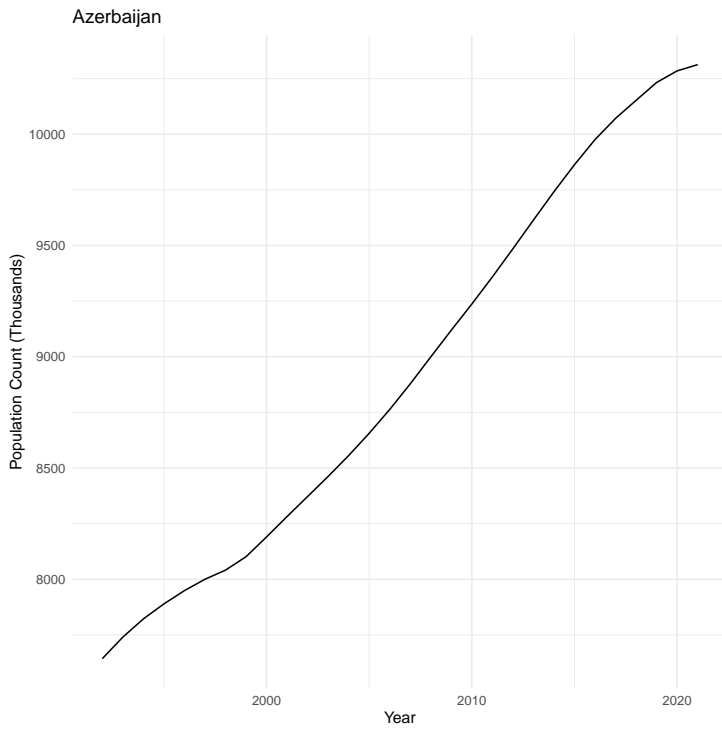


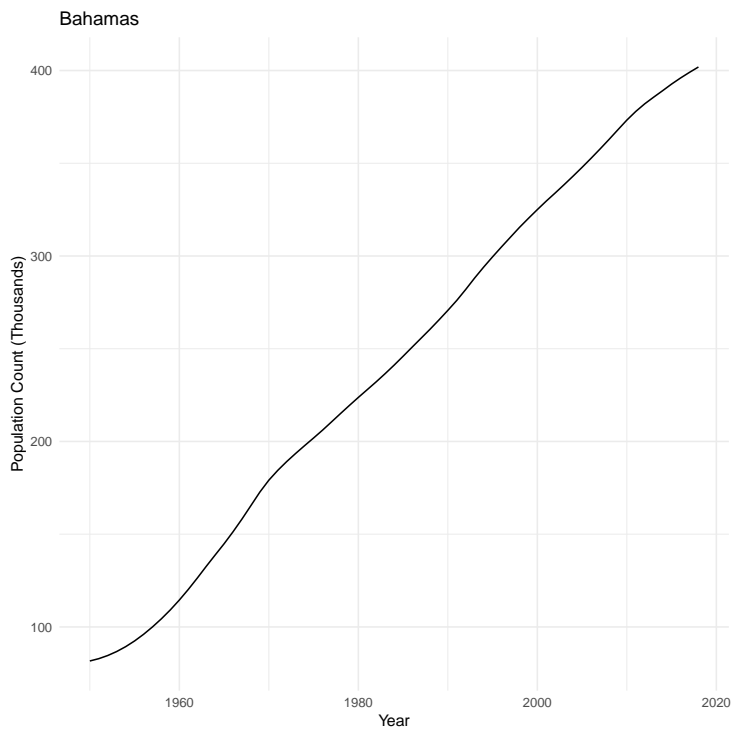


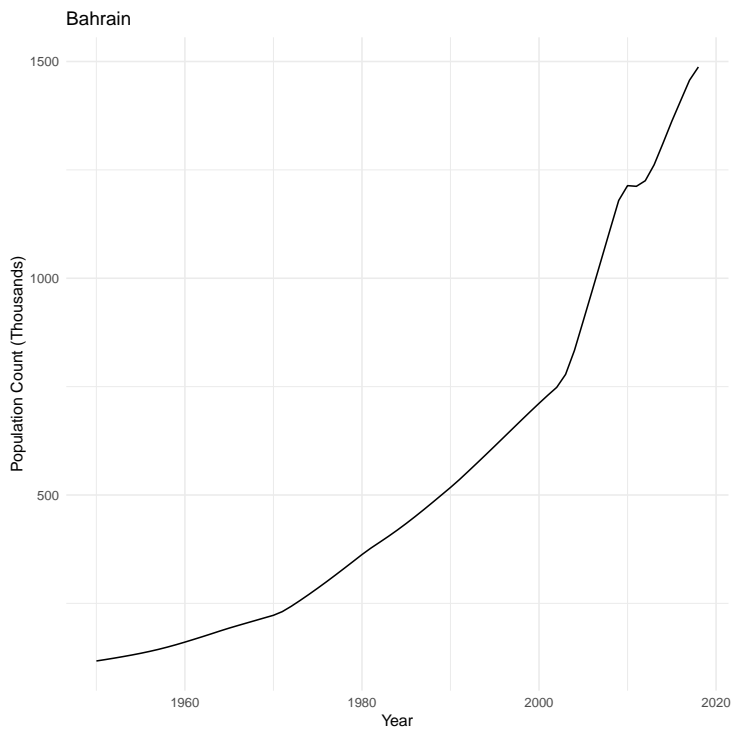


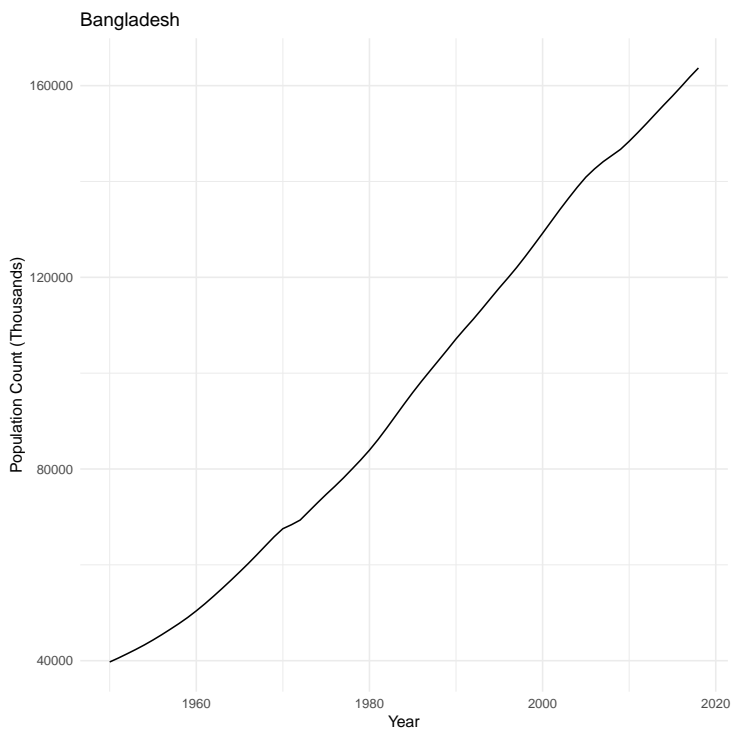


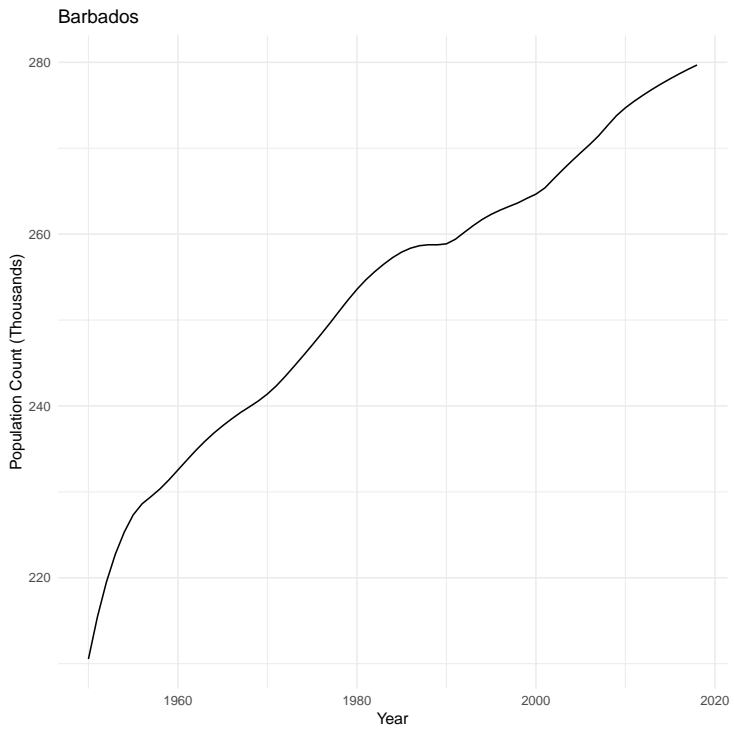

```
## Warning: Removed 39 row(s) containing missing values (geom_path).
```



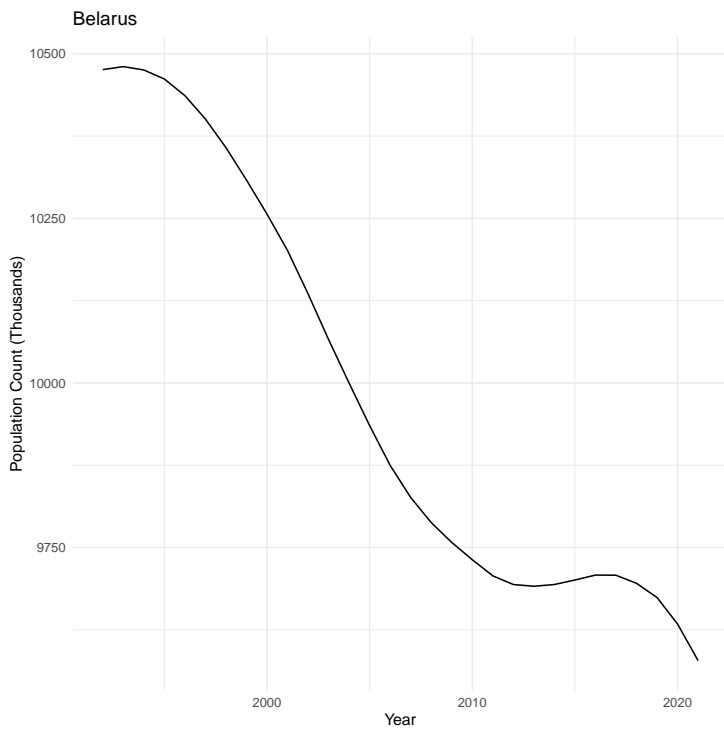




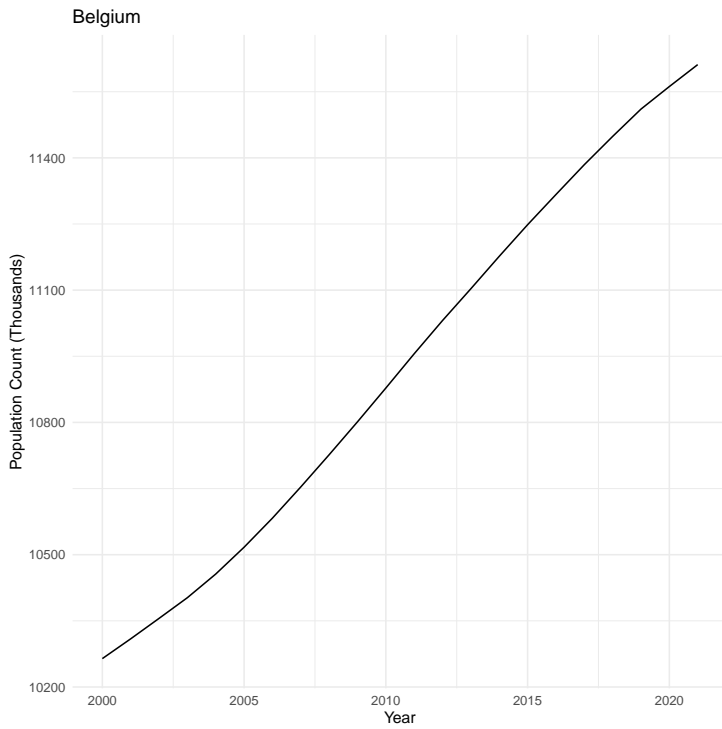




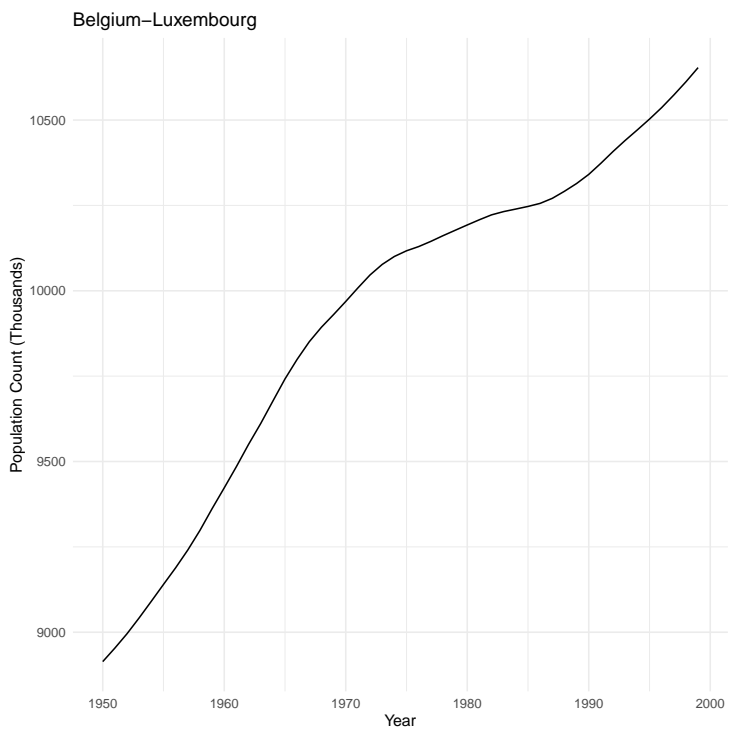
```
## Warning: Removed 39 row(s) containing missing values (geom_path).
```

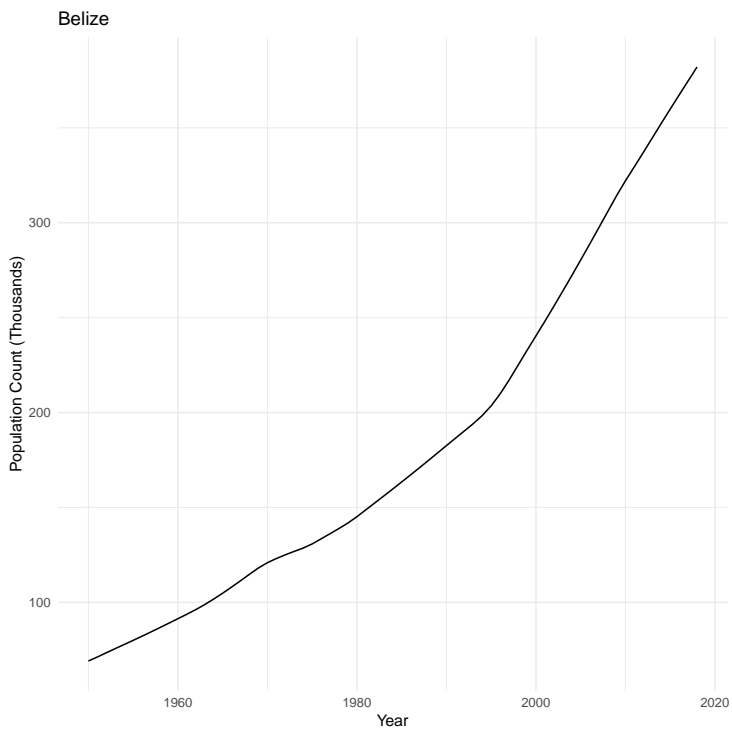


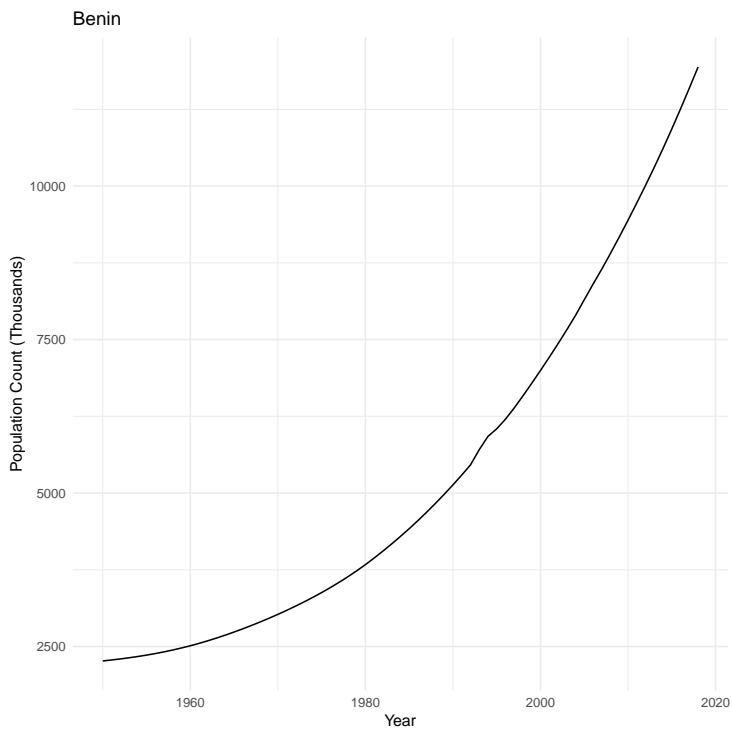
```
## Warning: Removed 47 row(s) containing missing values (geom_path).
```

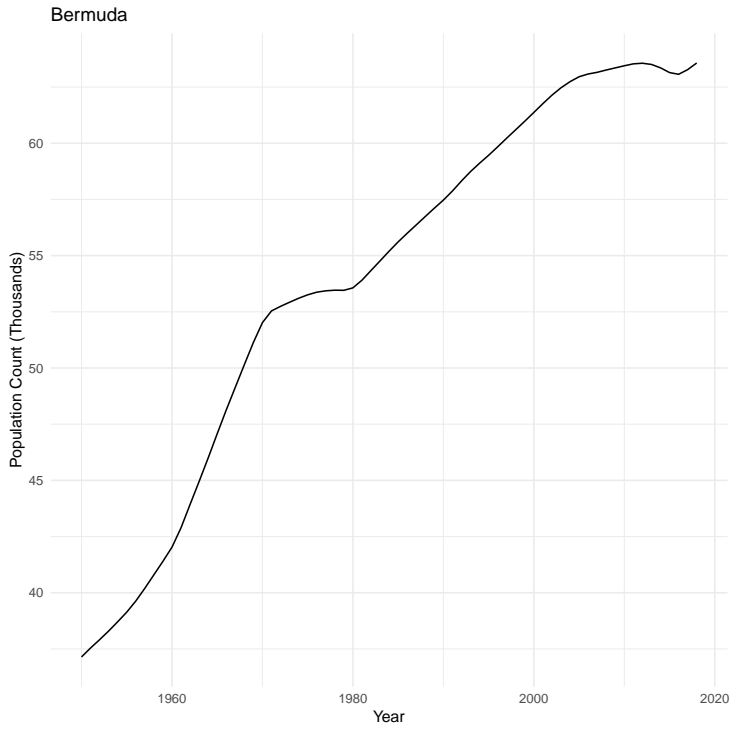


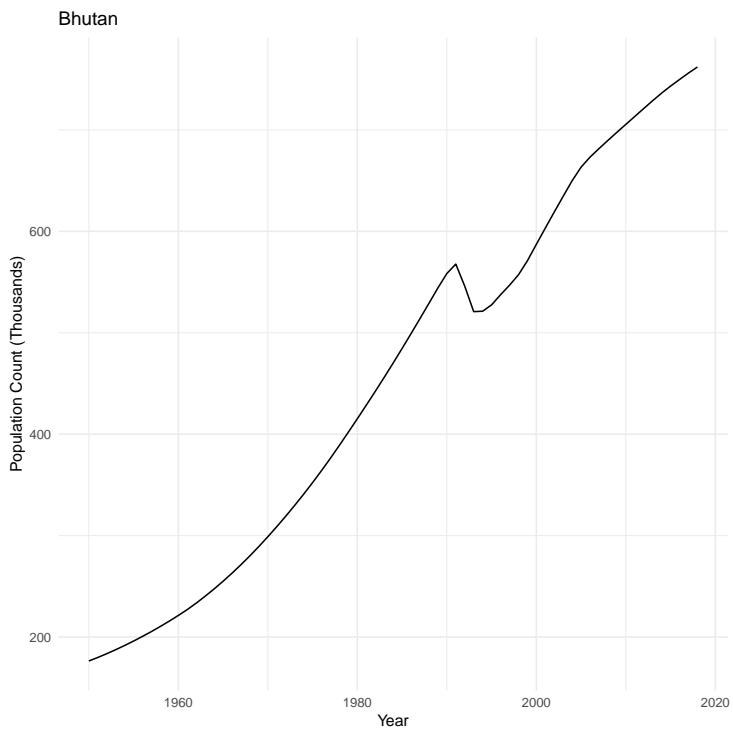
```
## Warning: Removed 19 row(s) containing missing values (geom_path).
```

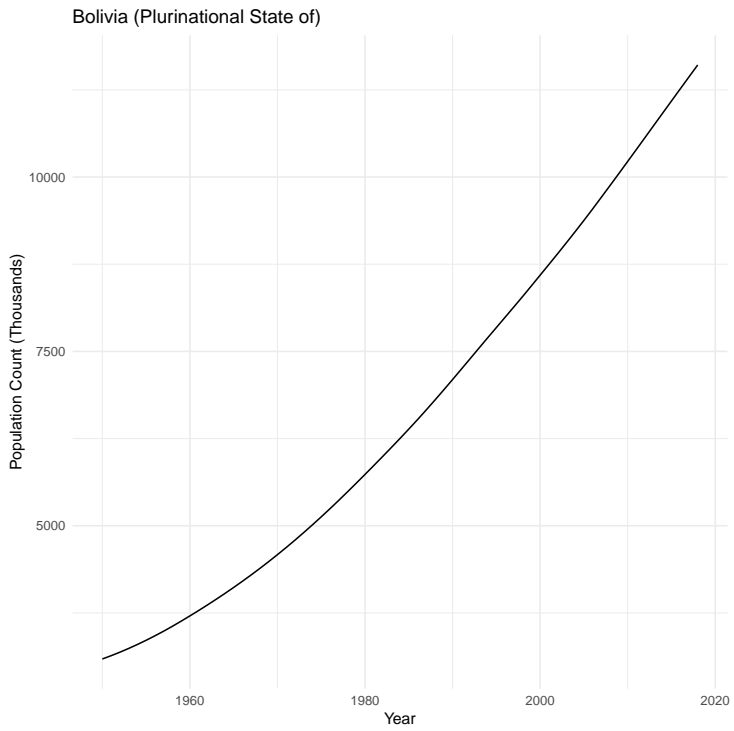




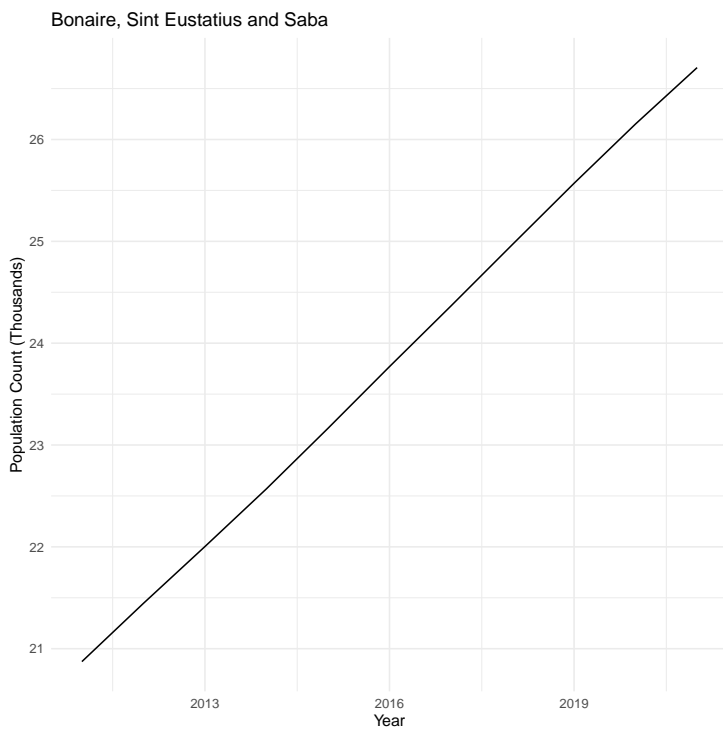




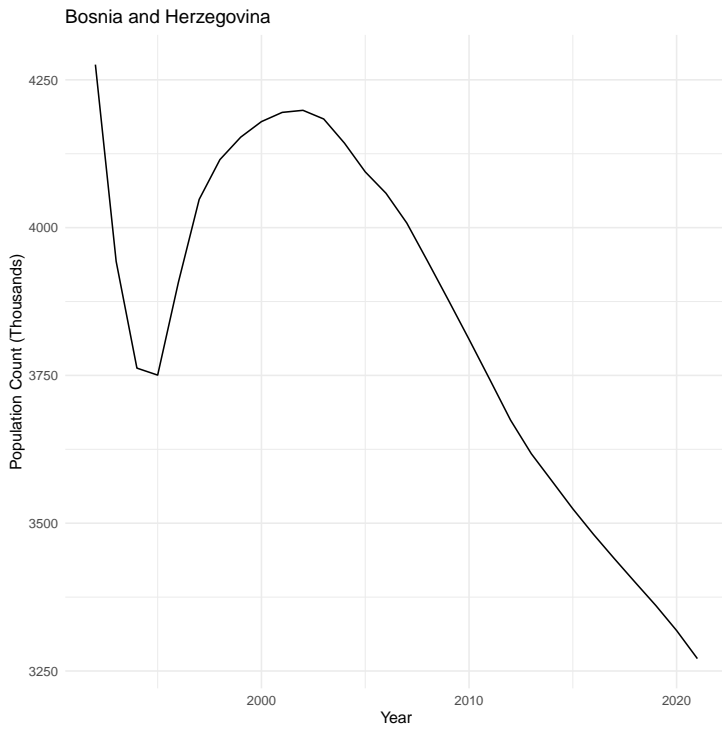


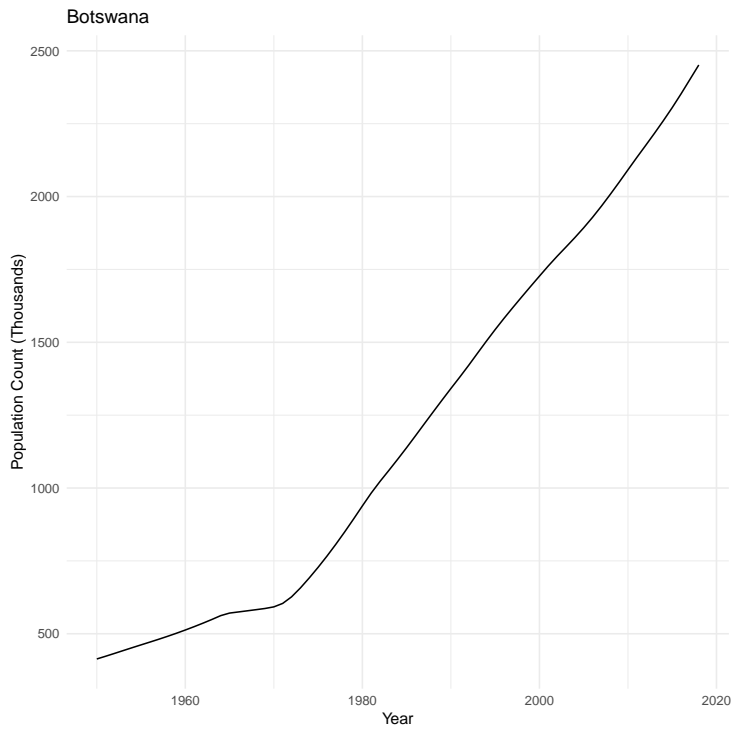


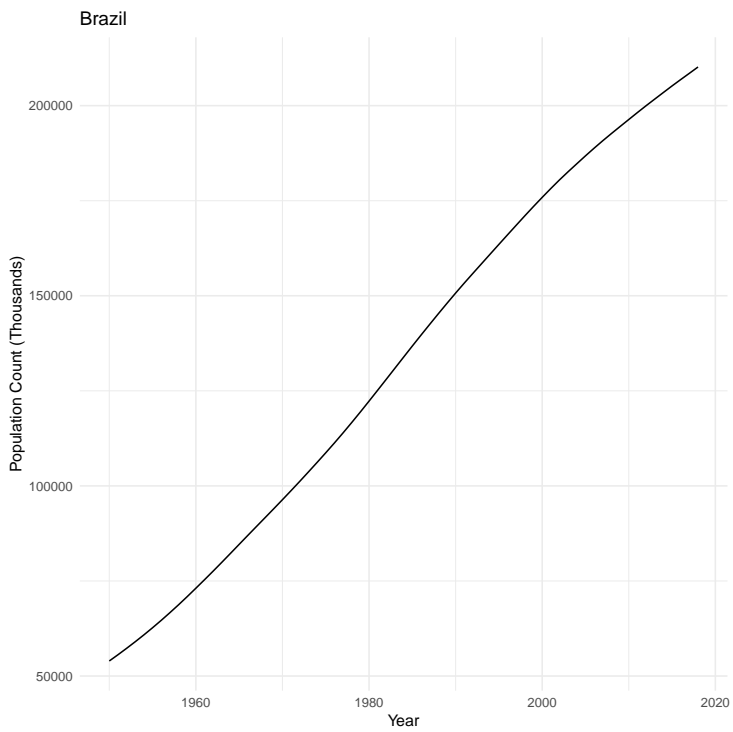
```
## Warning: Removed 58 row(s) containing missing values (geom_path).
```

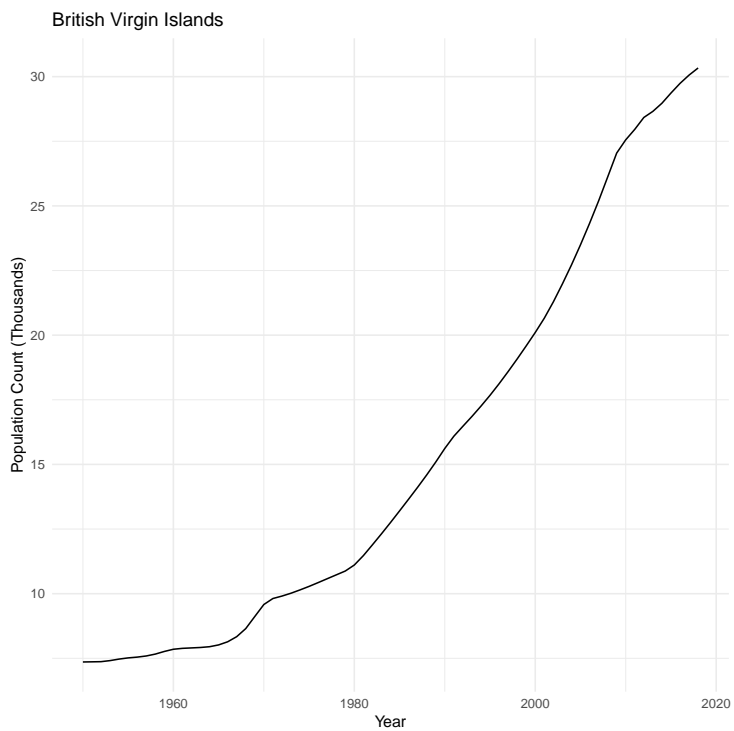


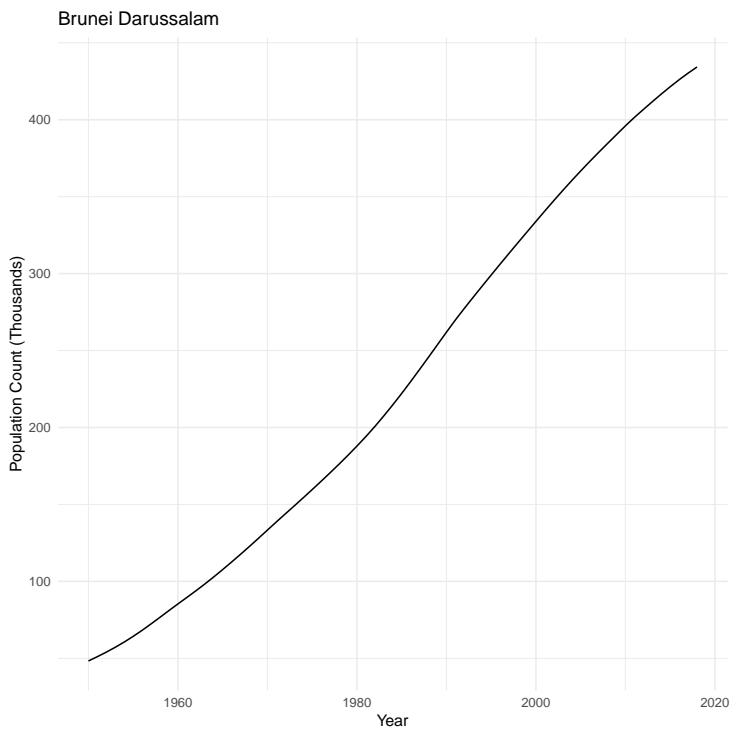
```
## Warning: Removed 39 row(s) containing missing values (geom_path).
```

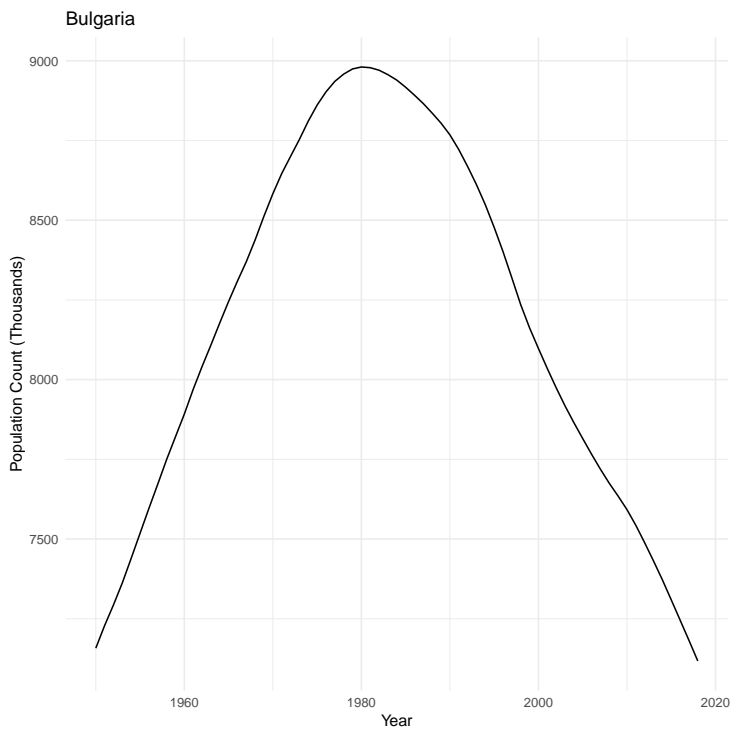


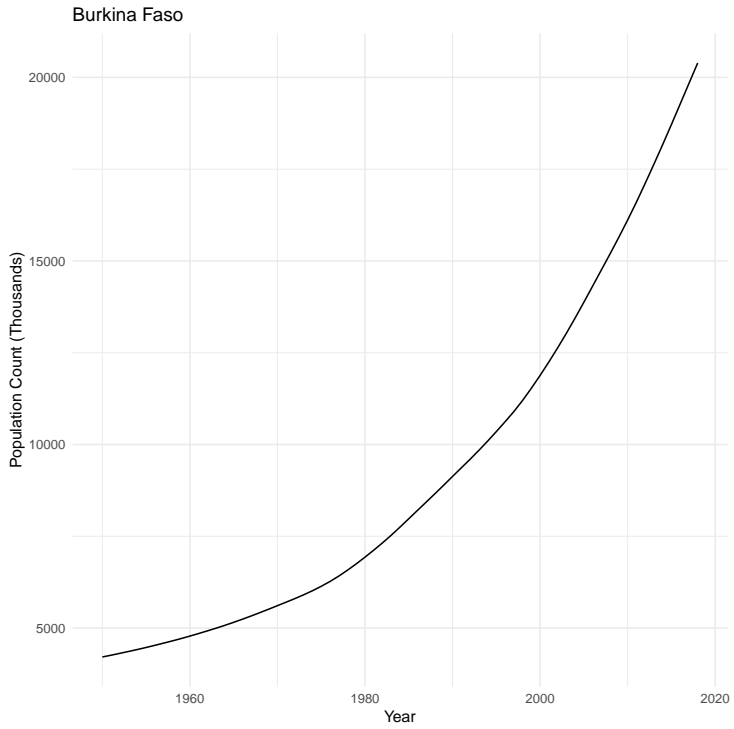


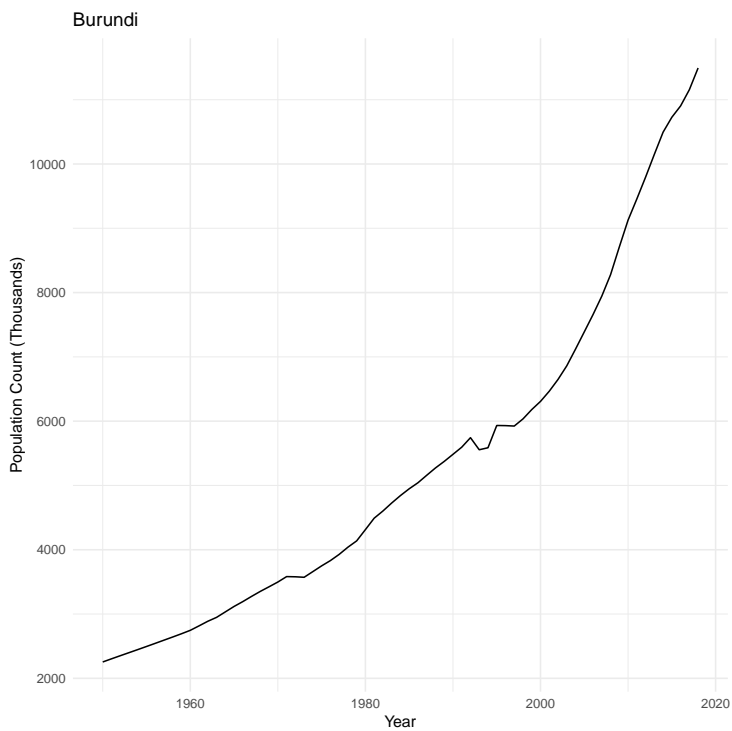


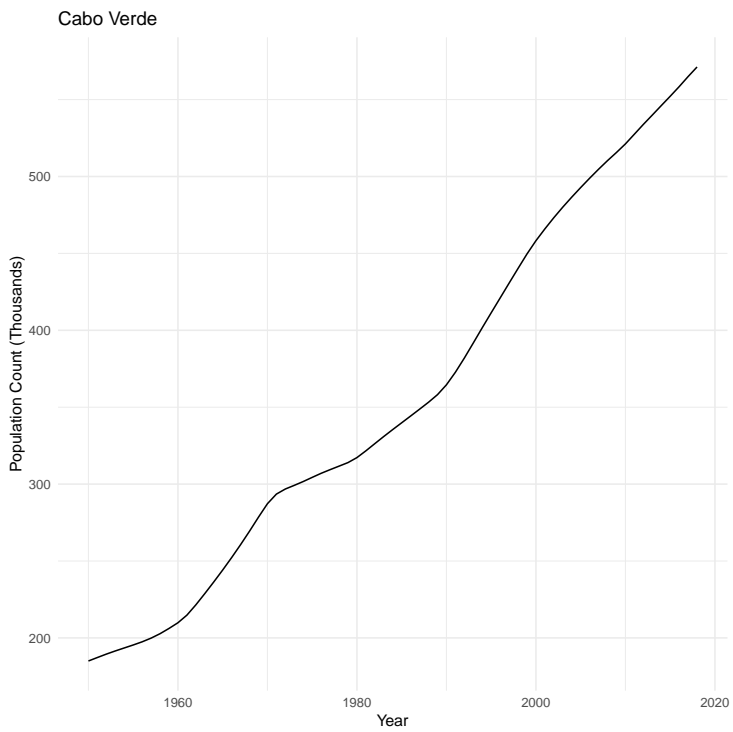


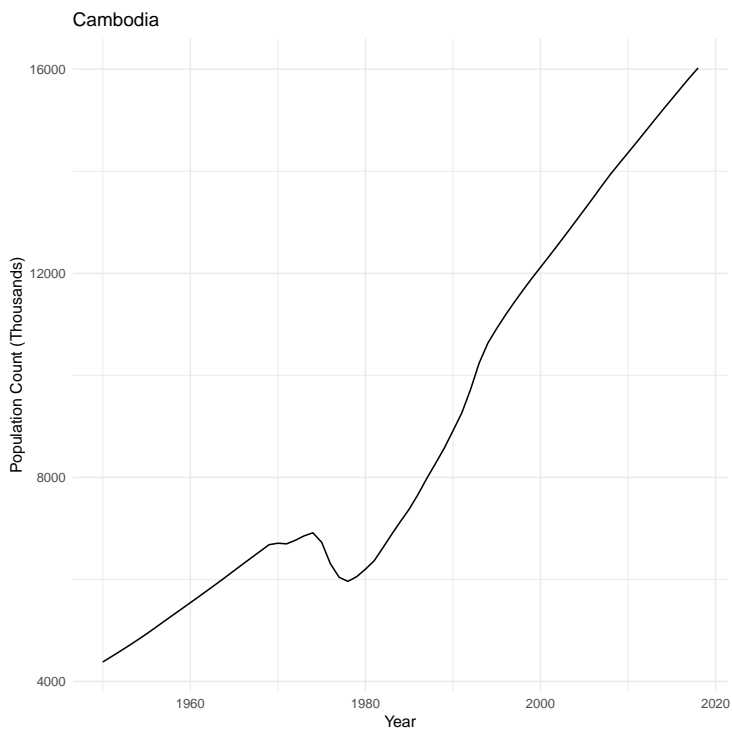


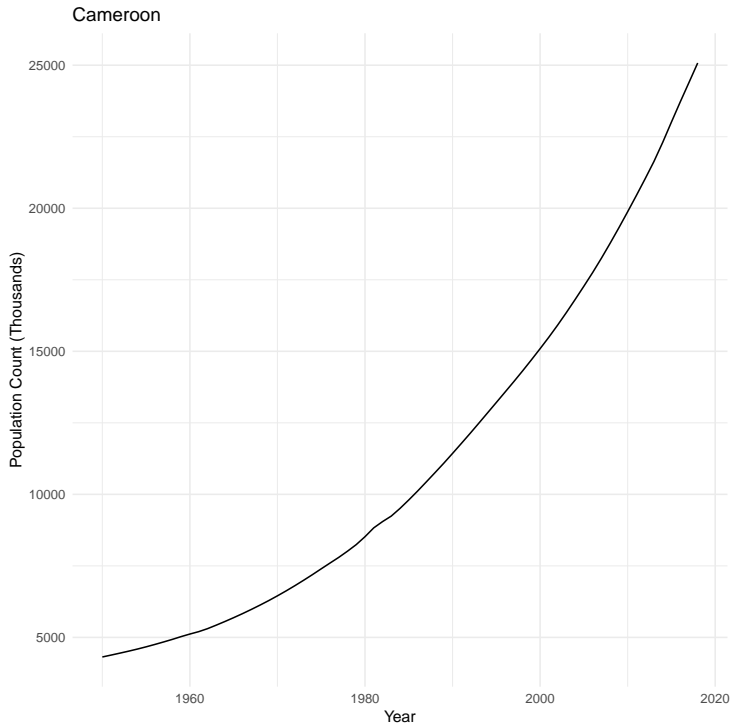


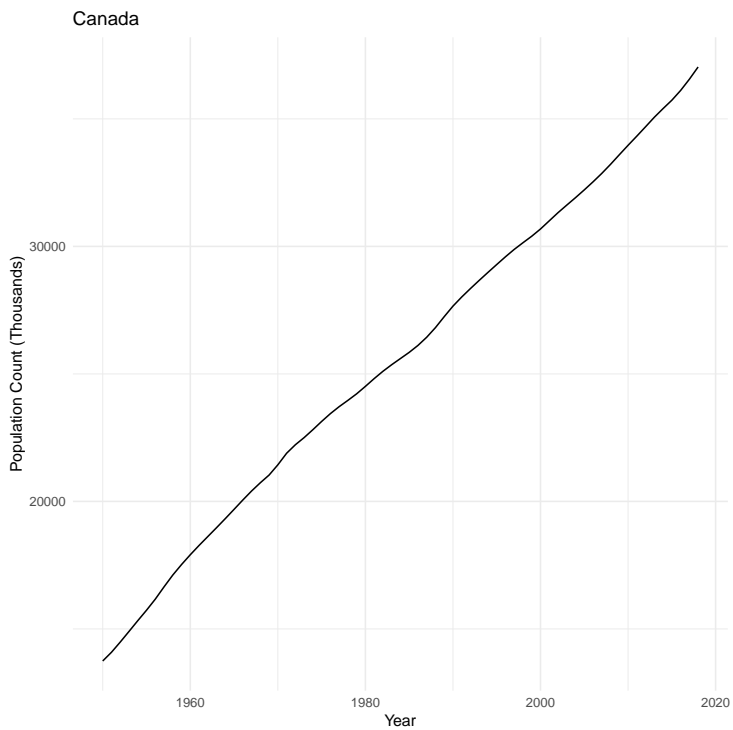


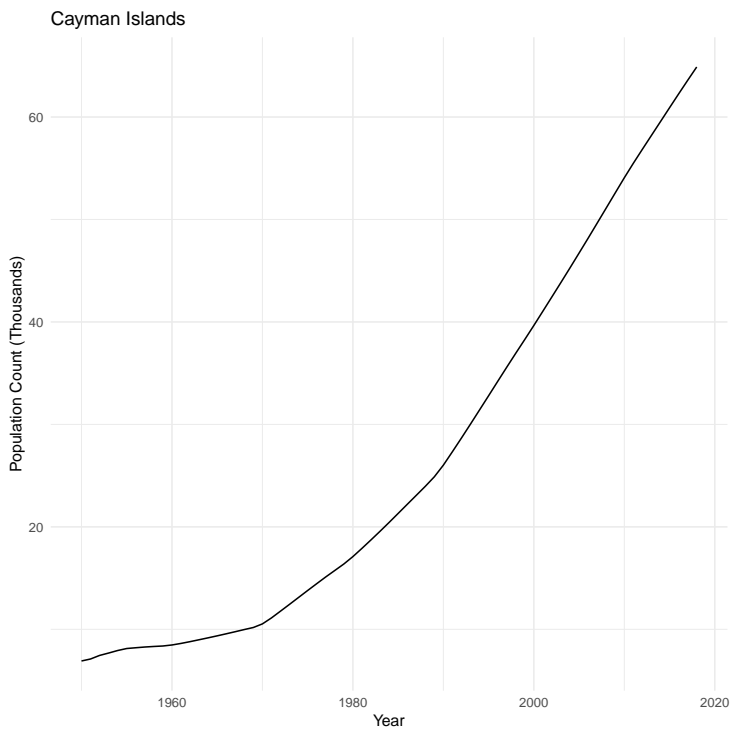


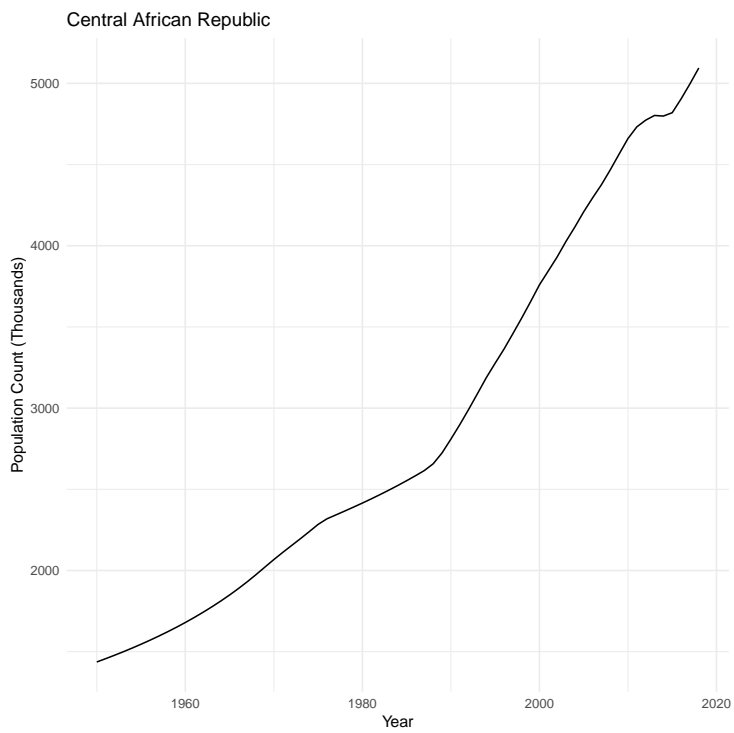


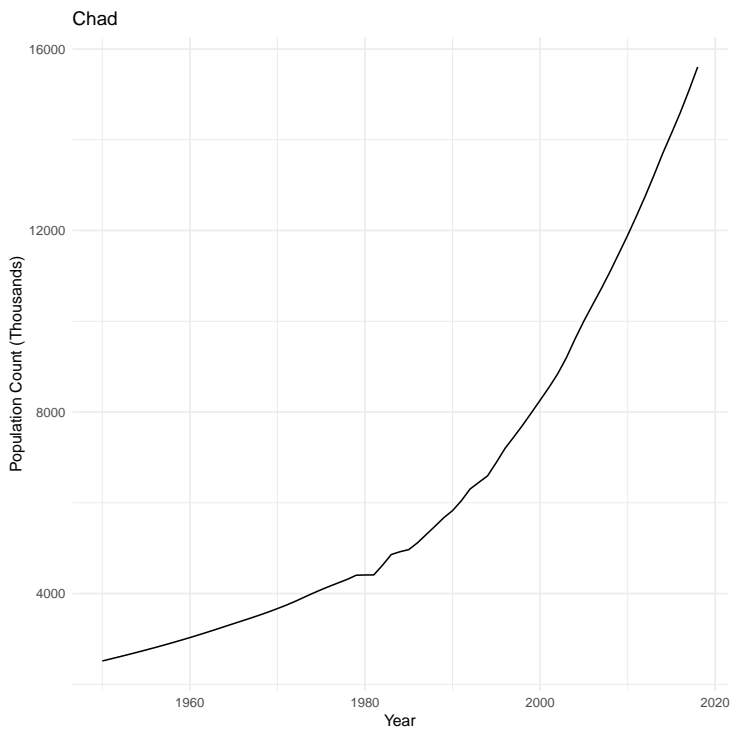


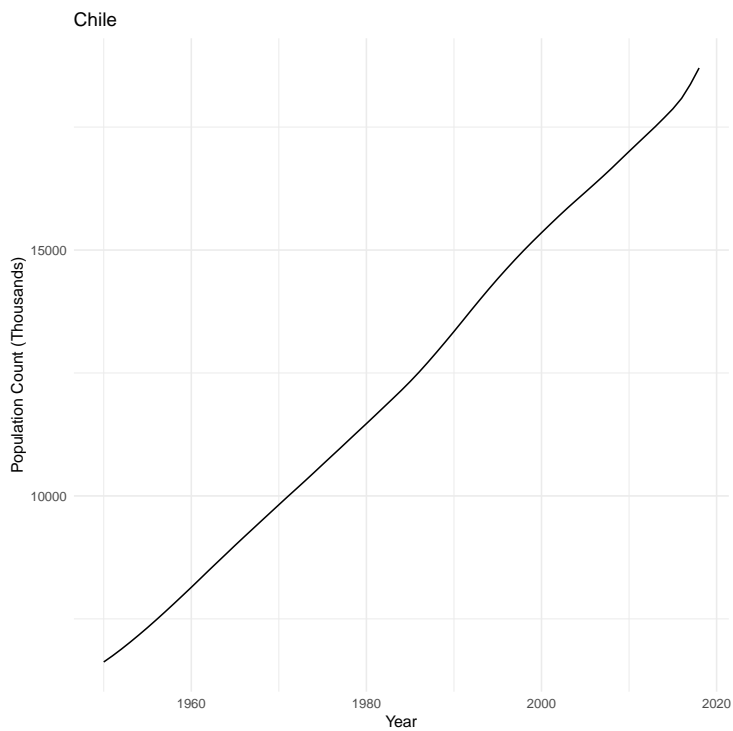


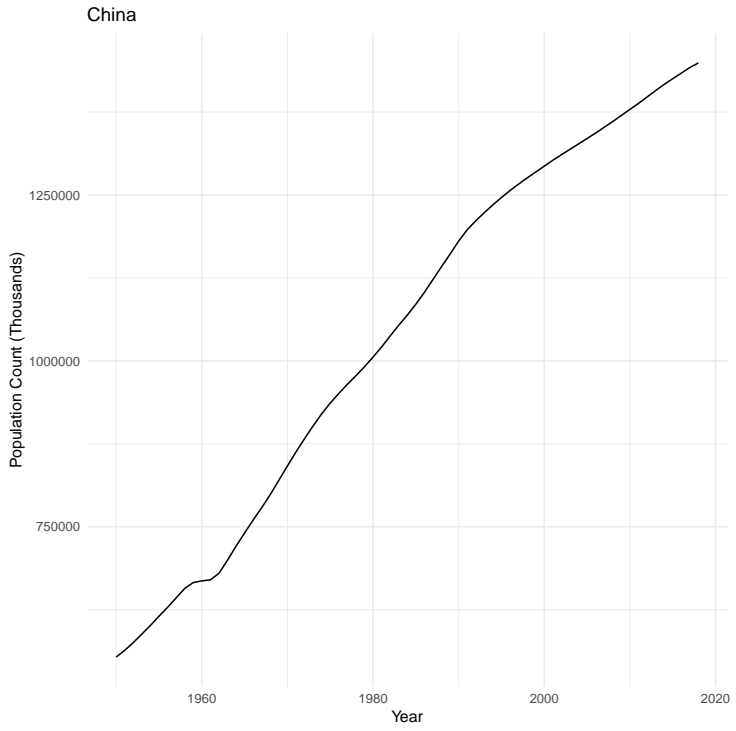


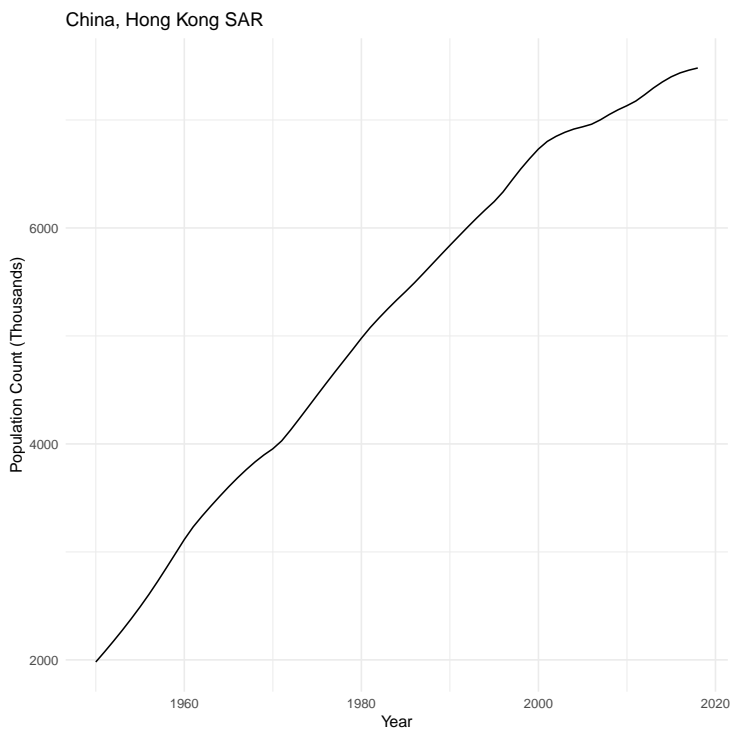


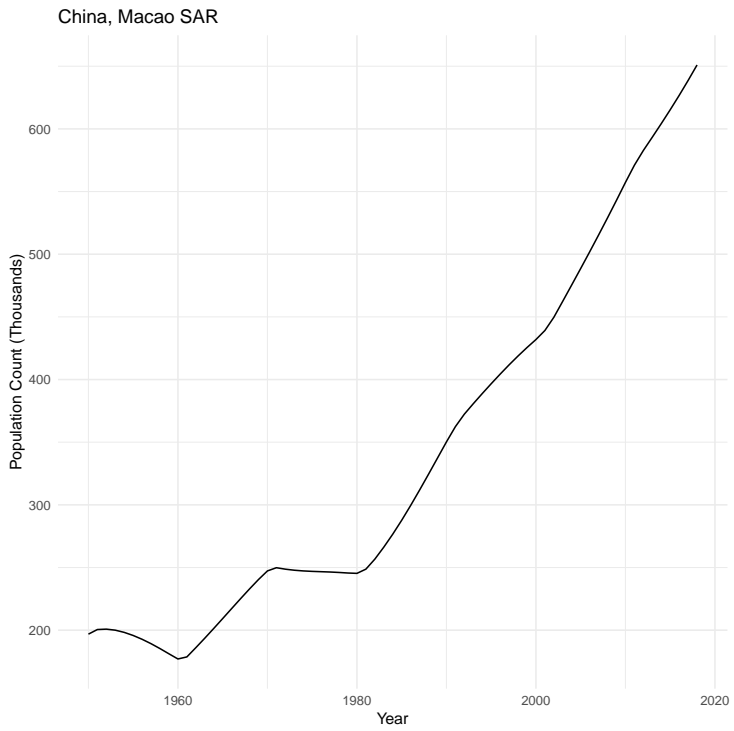


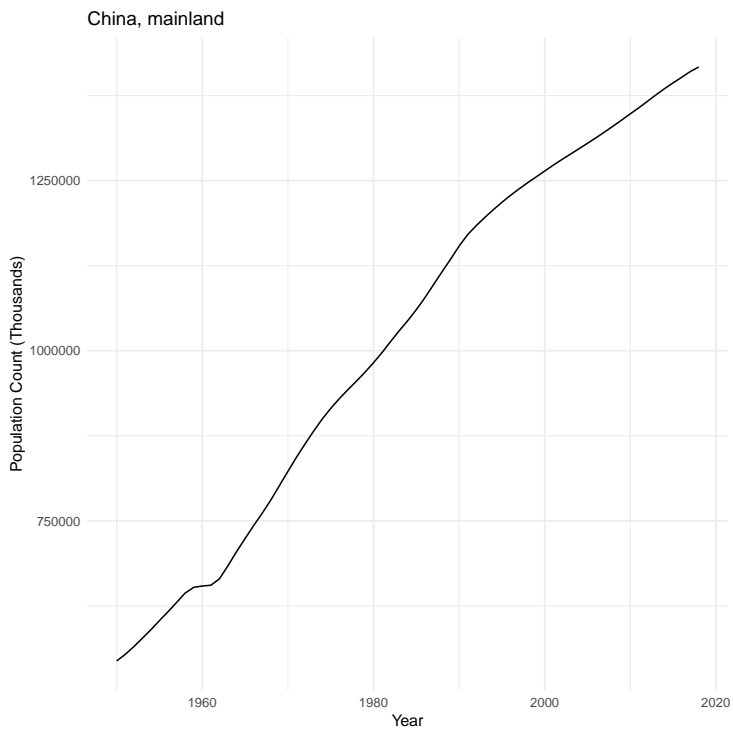


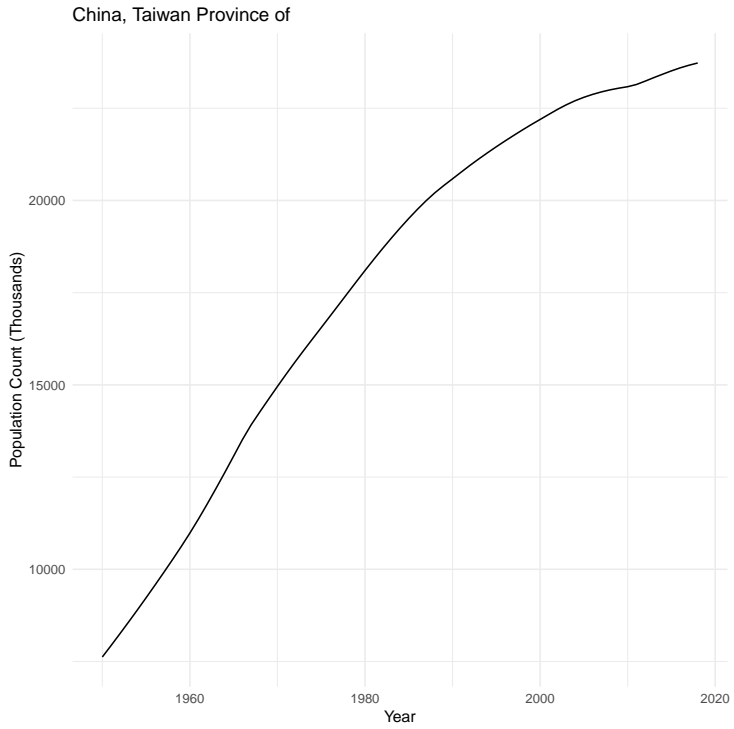


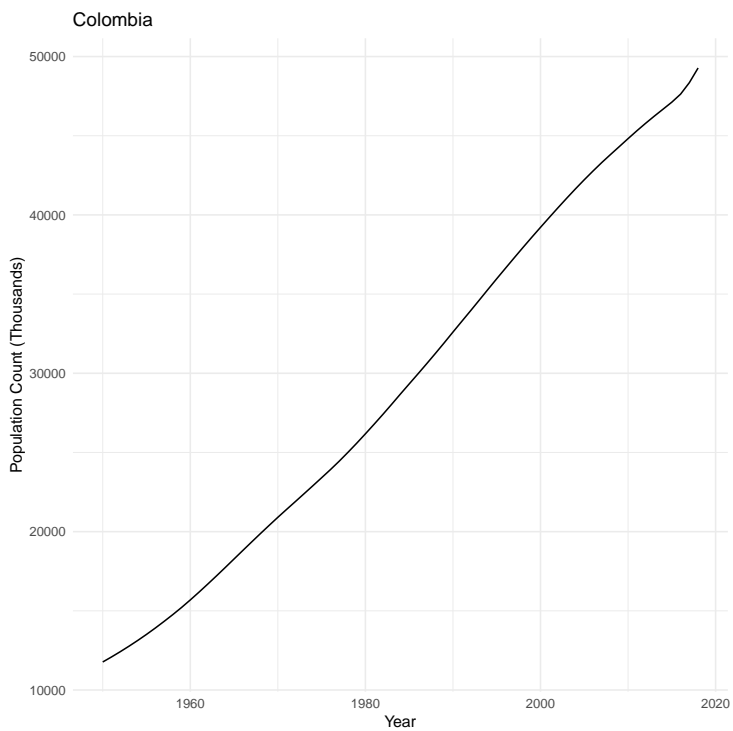


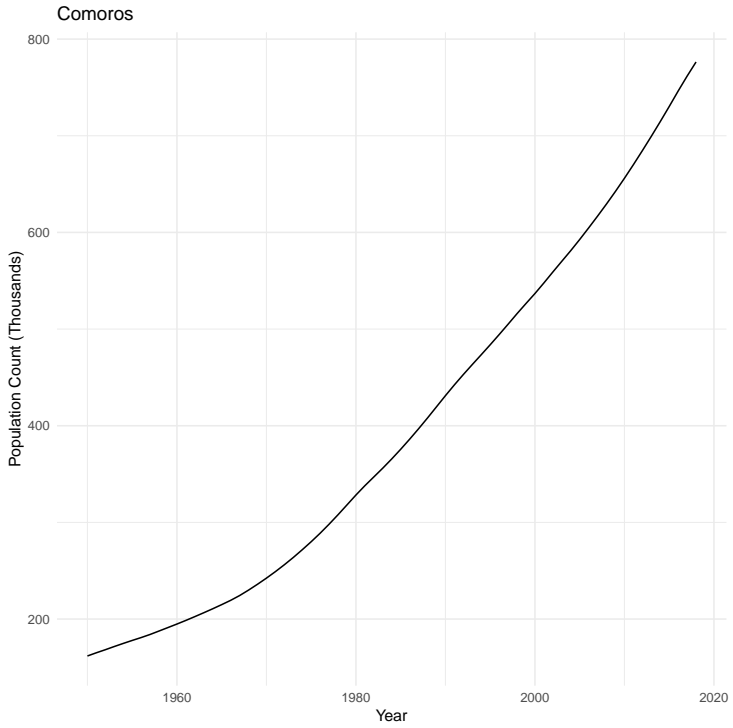


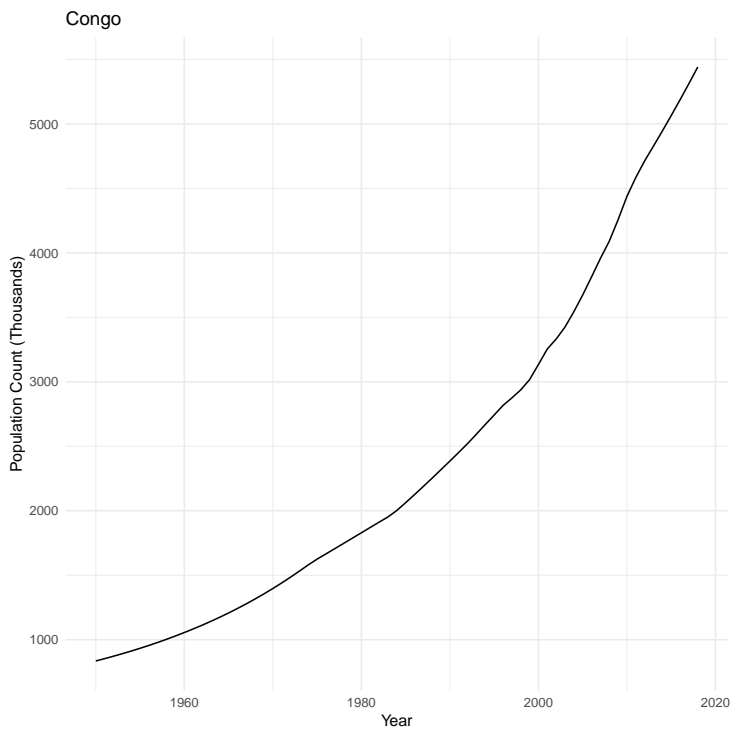


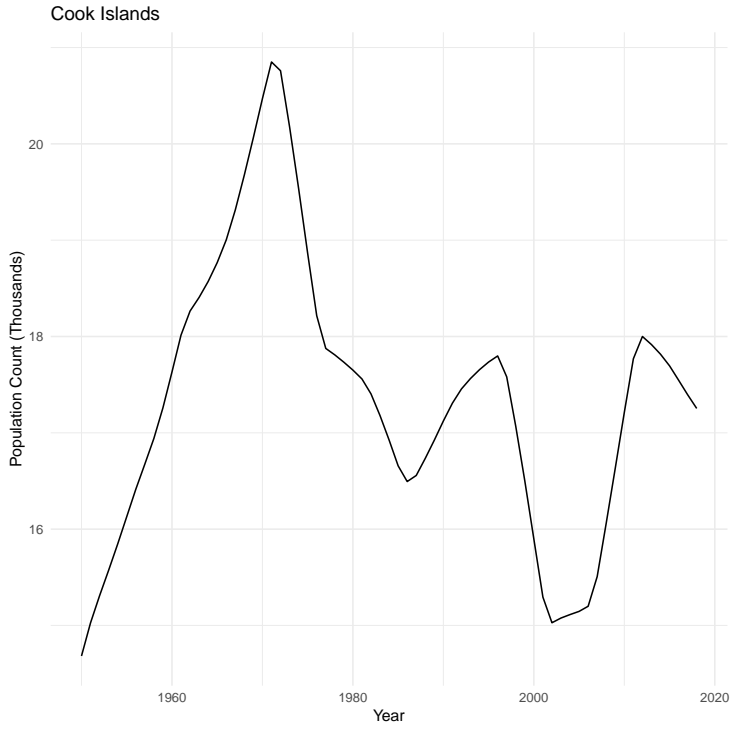


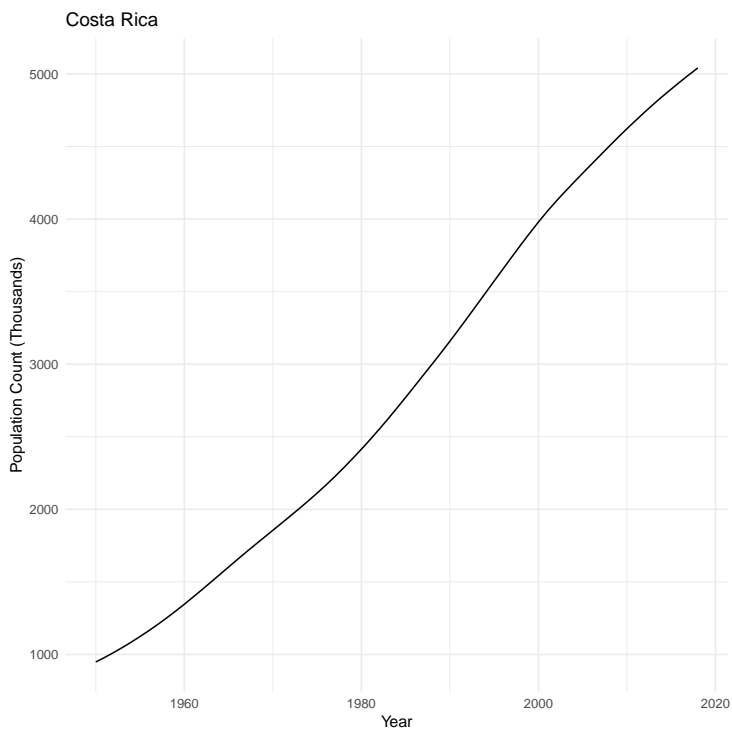


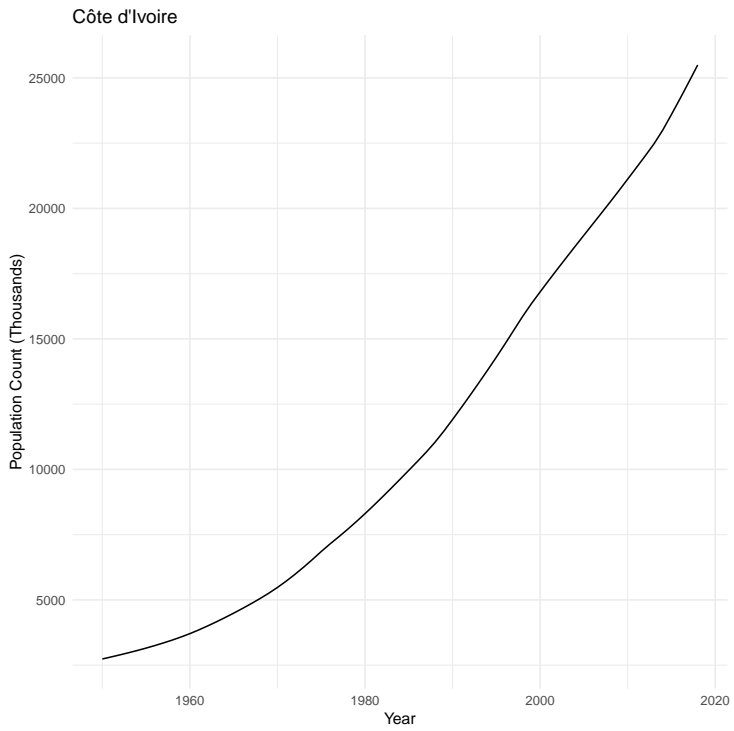




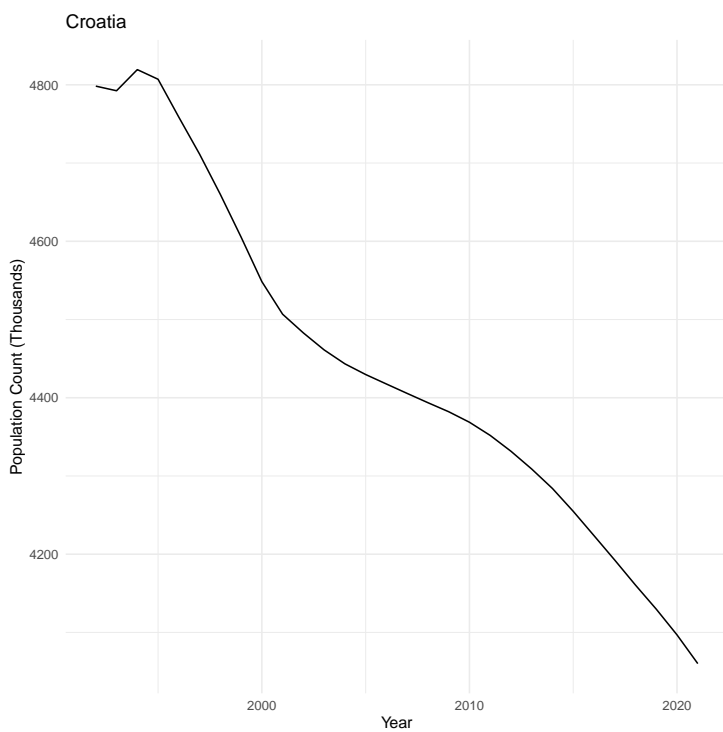


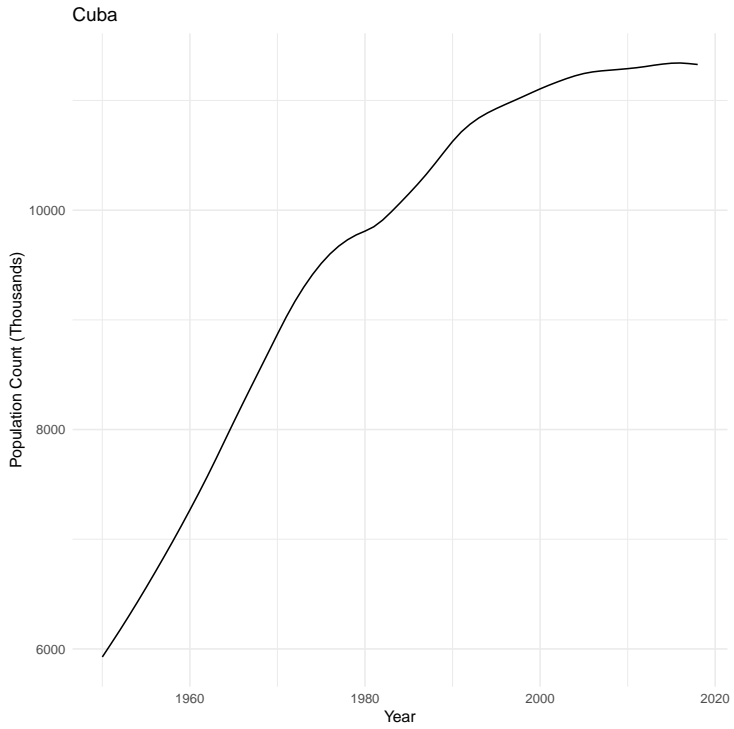




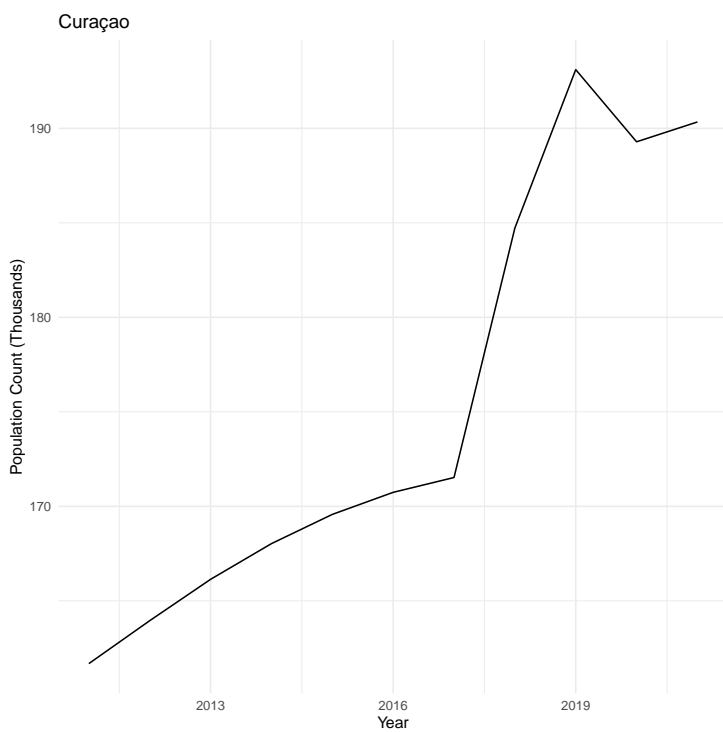


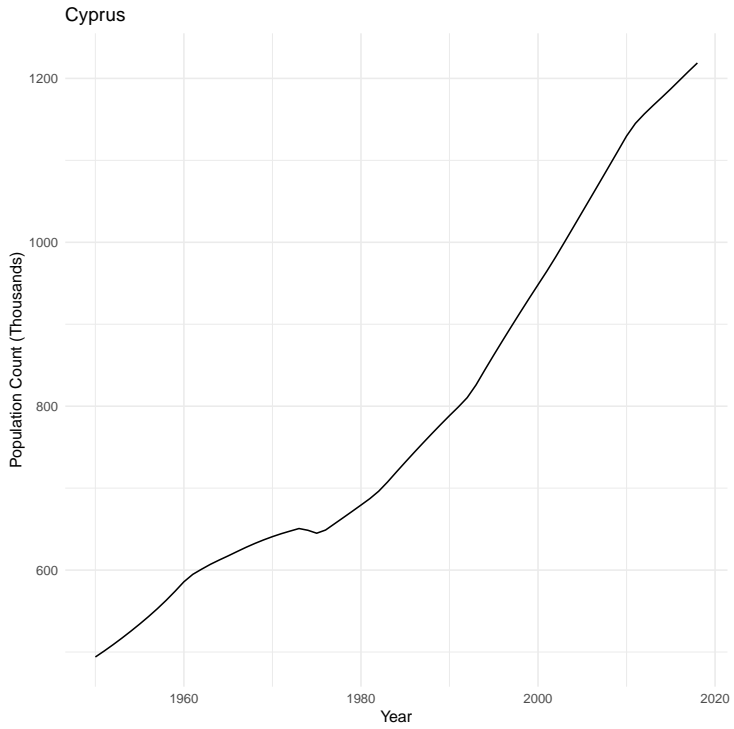
```
## Warning: Removed 39 row(s) containing missing values (geom_path).
```



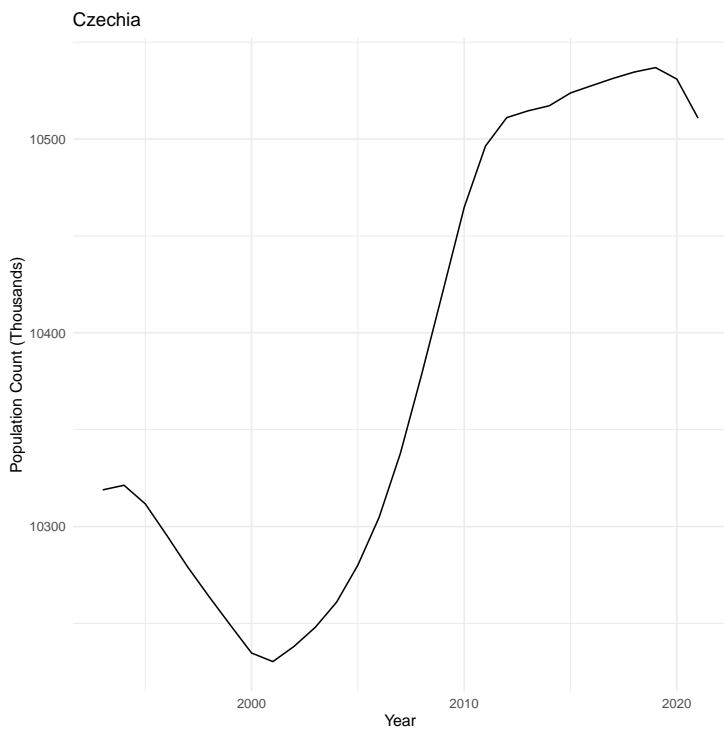


```
## Warning: Removed 58 row(s) containing missing values (geom_path).
```

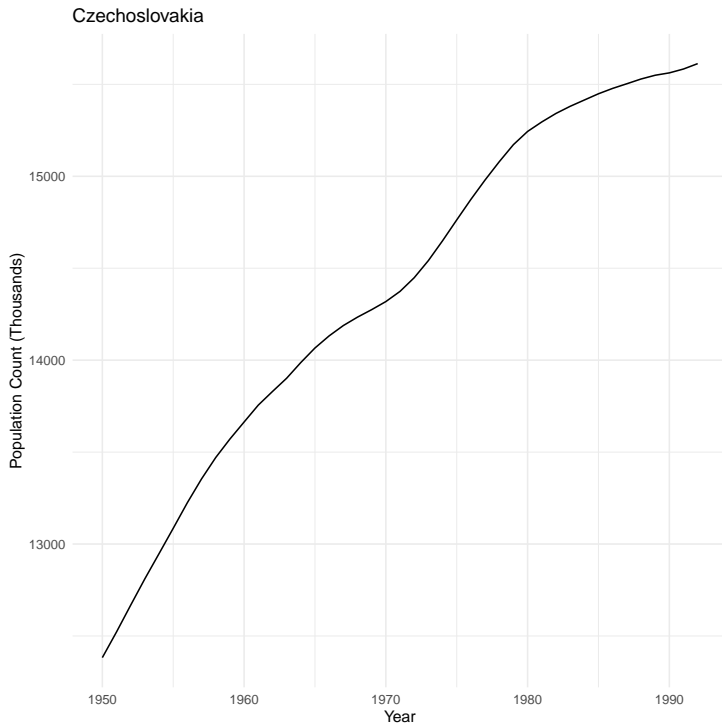


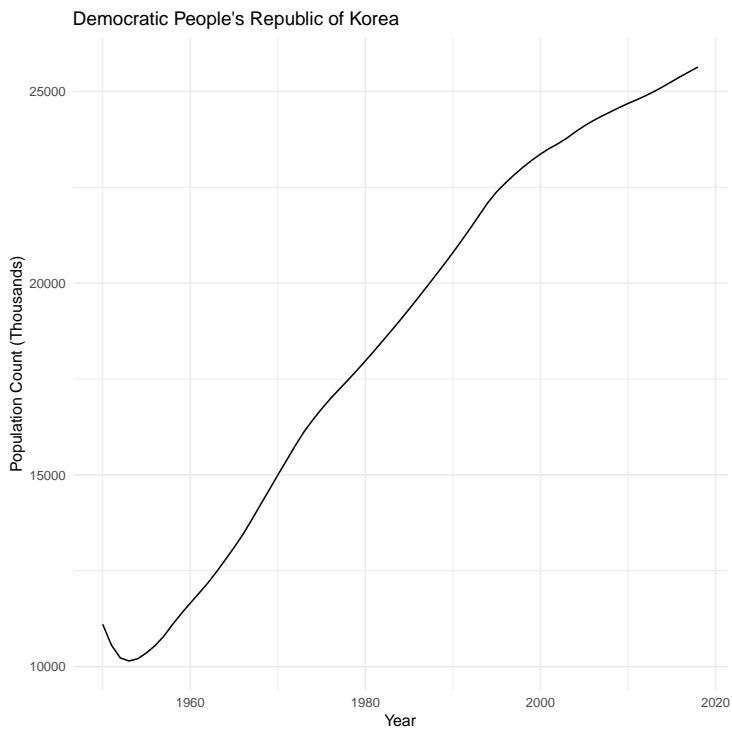


```
## Warning: Removed 40 row(s) containing missing values (geom_path).
```

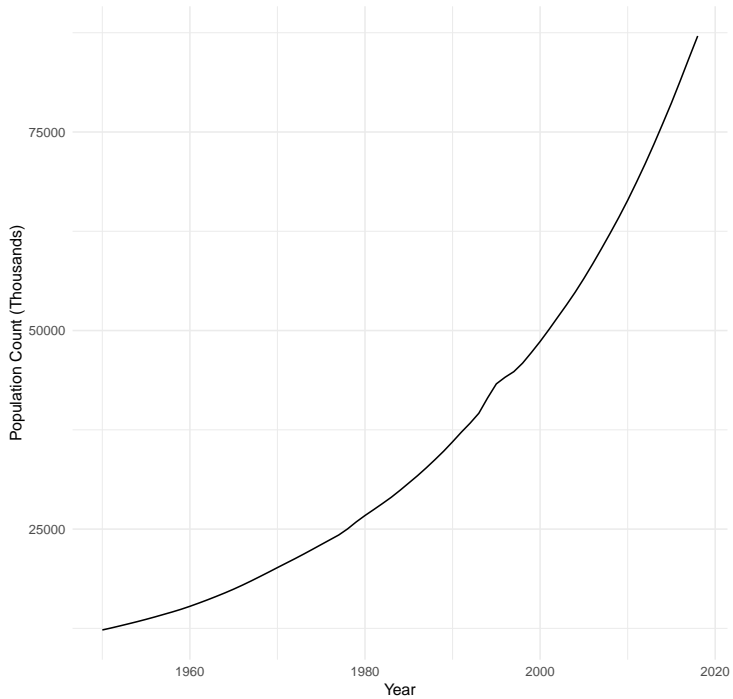


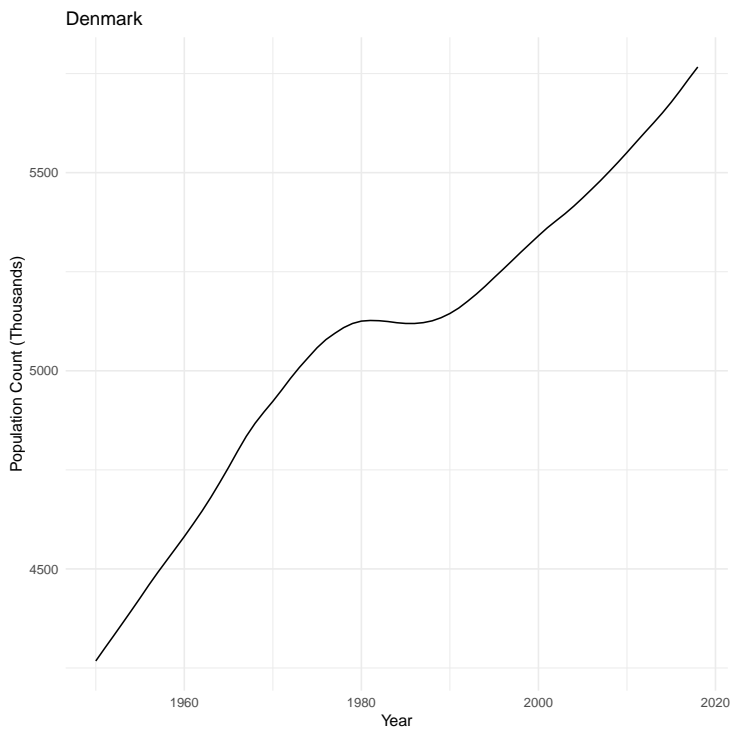
```
## Warning: Removed 26 row(s) containing missing values (geom_path).
```

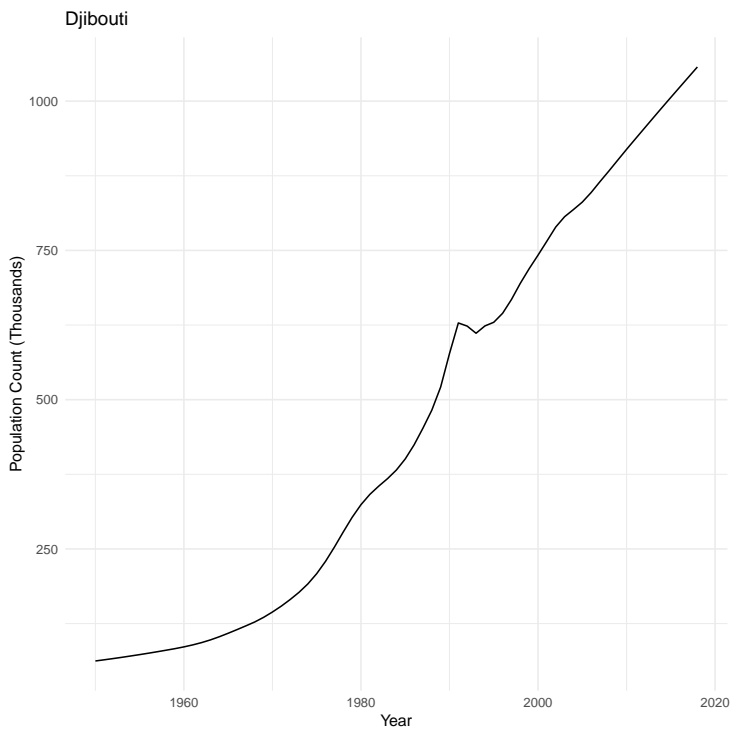


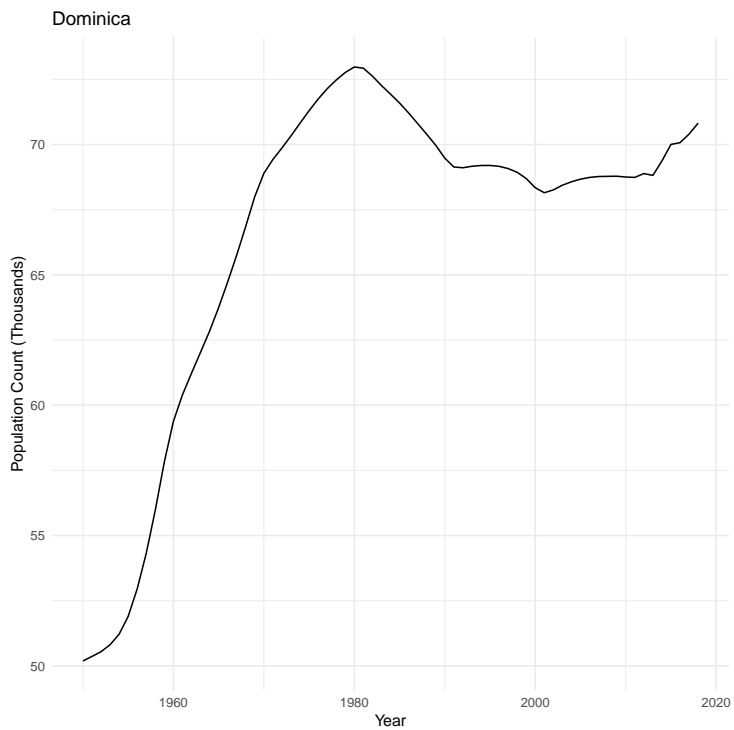


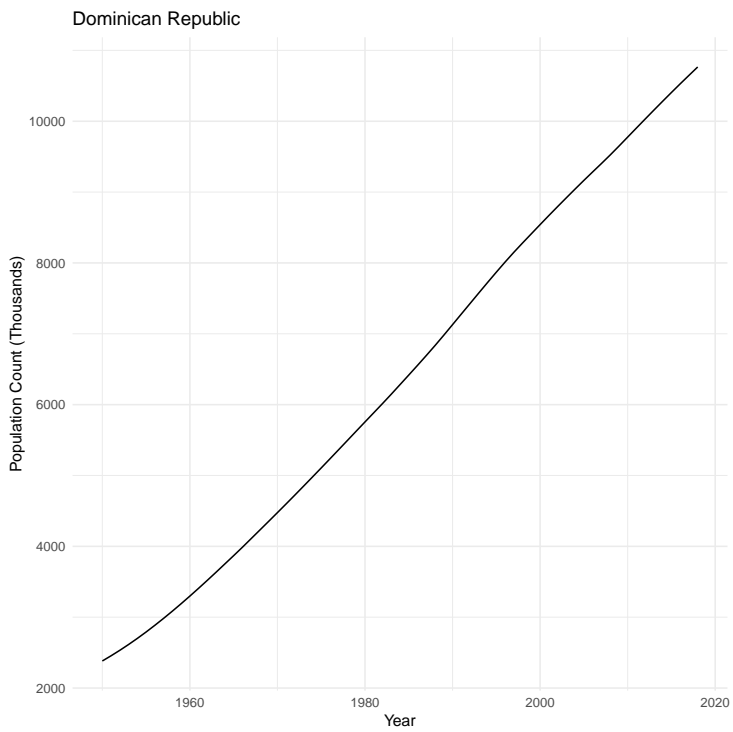
Democratic Republic of the Congo

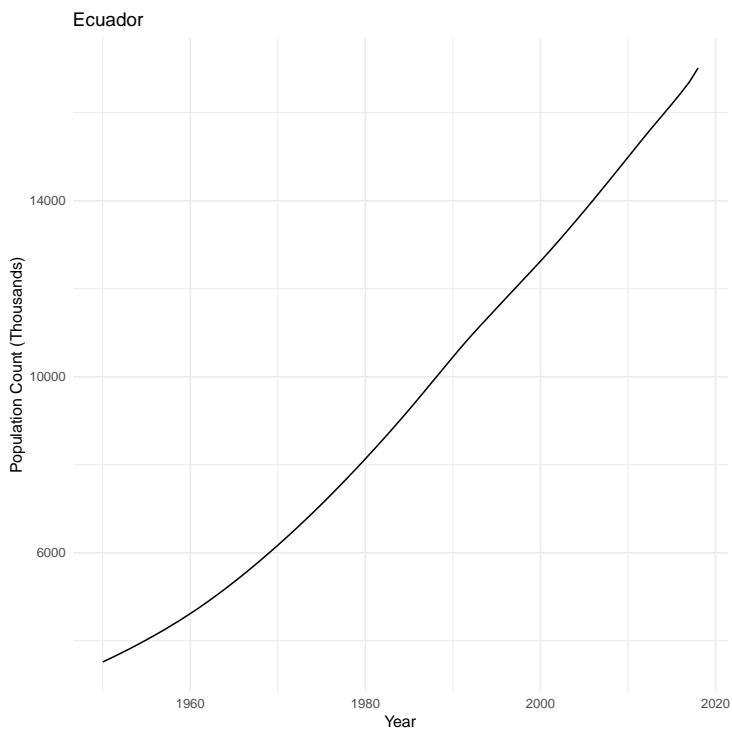


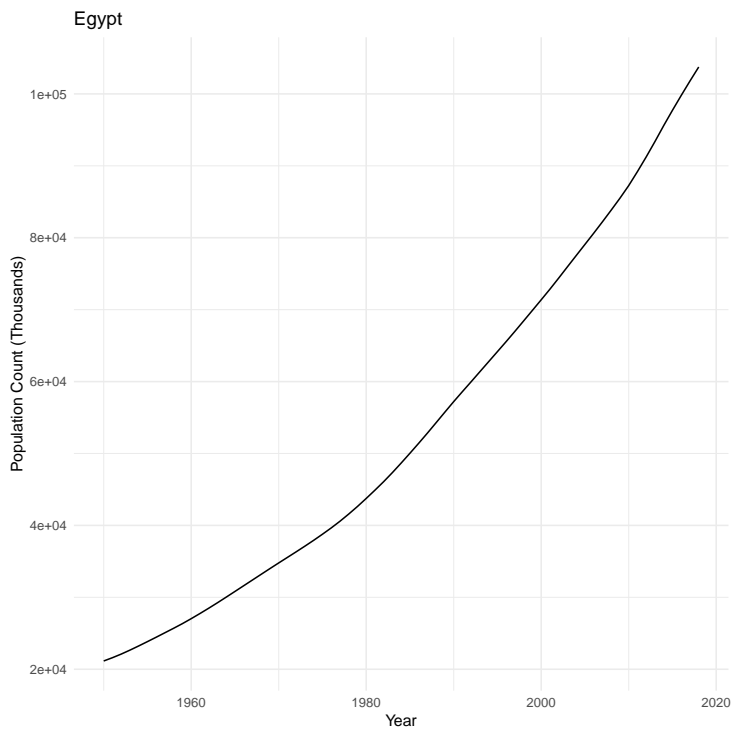


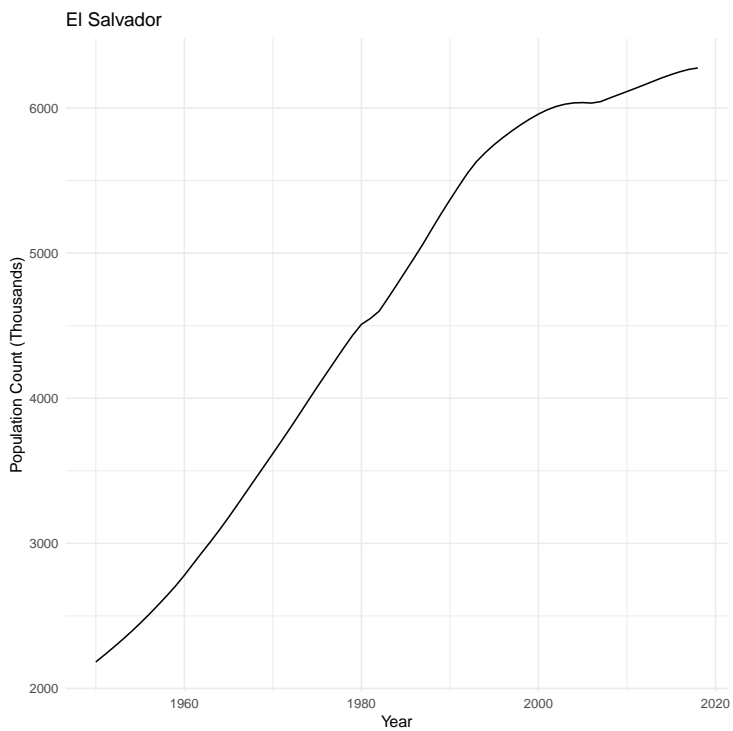


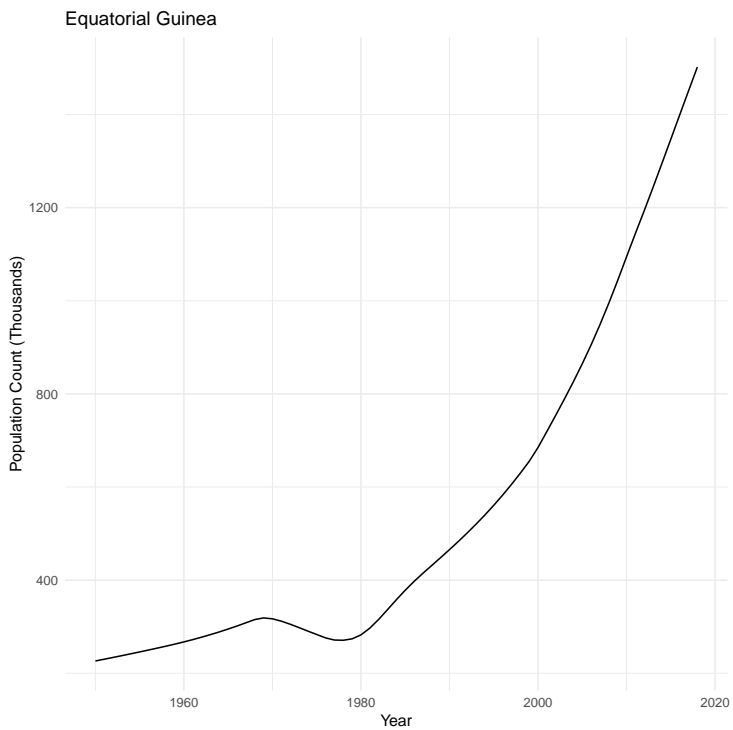




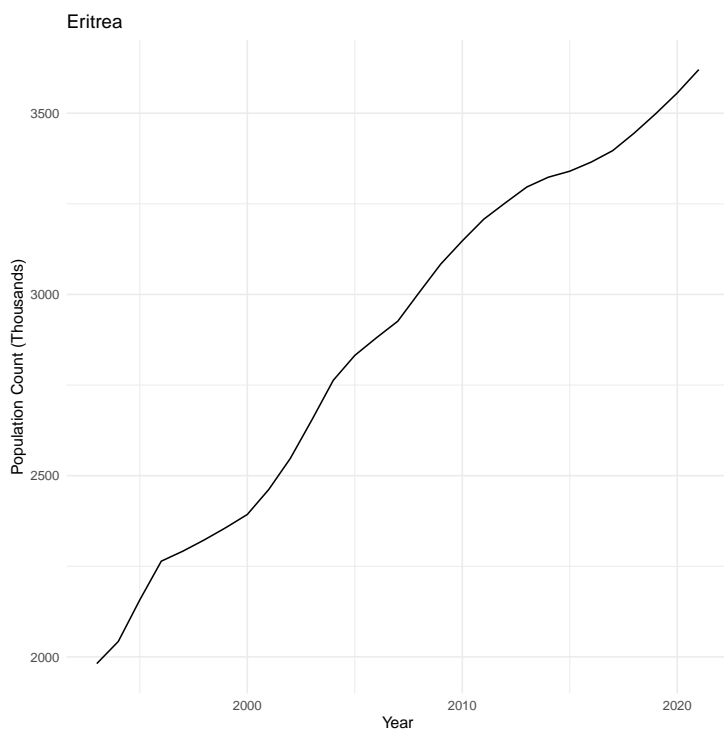




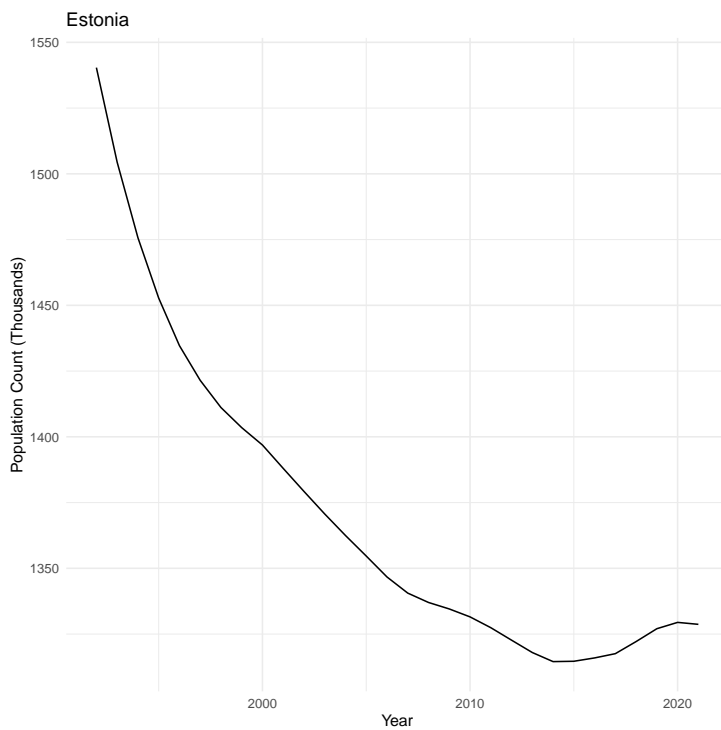


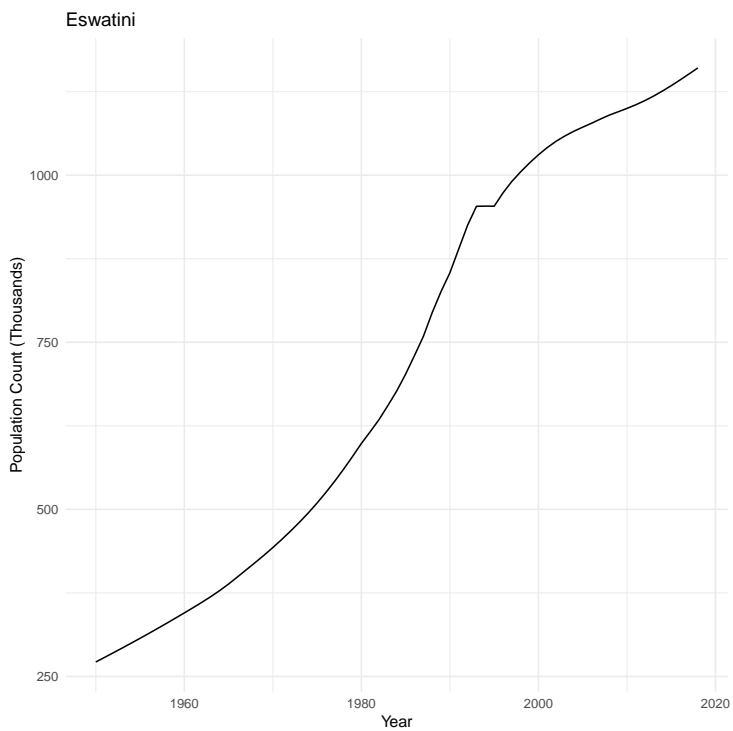


```
## Warning: Removed 40 row(s) containing missing values (geom_path).
```

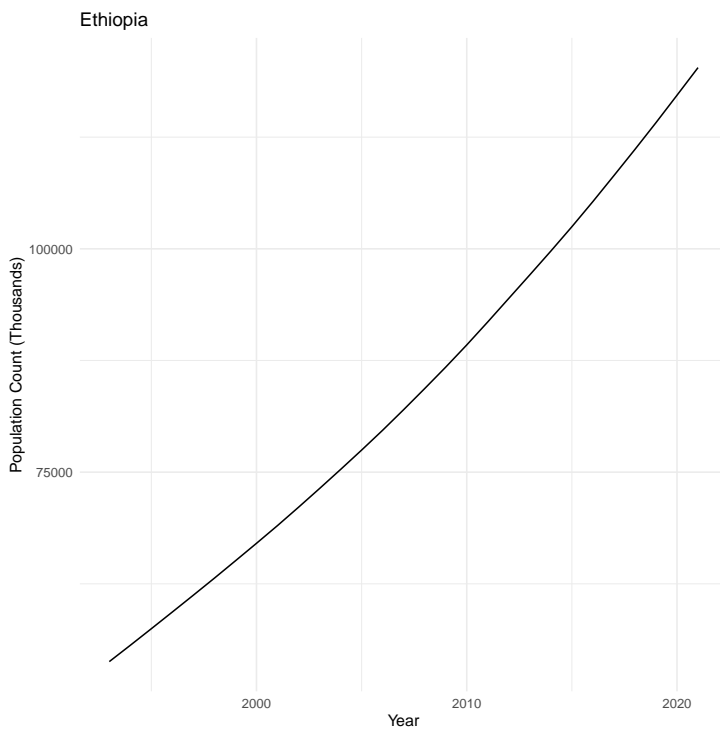


```
## Warning: Removed 39 row(s) containing missing values (geom_path).
```

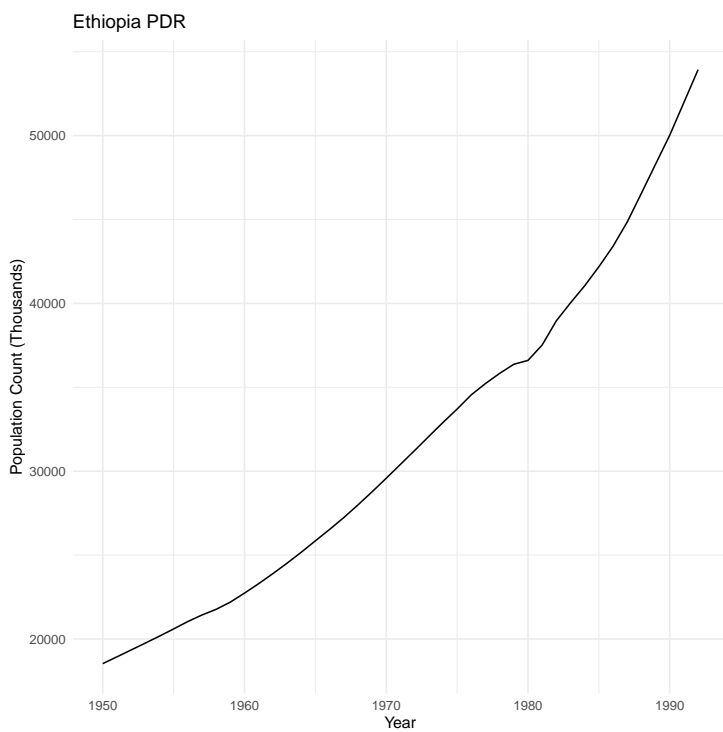


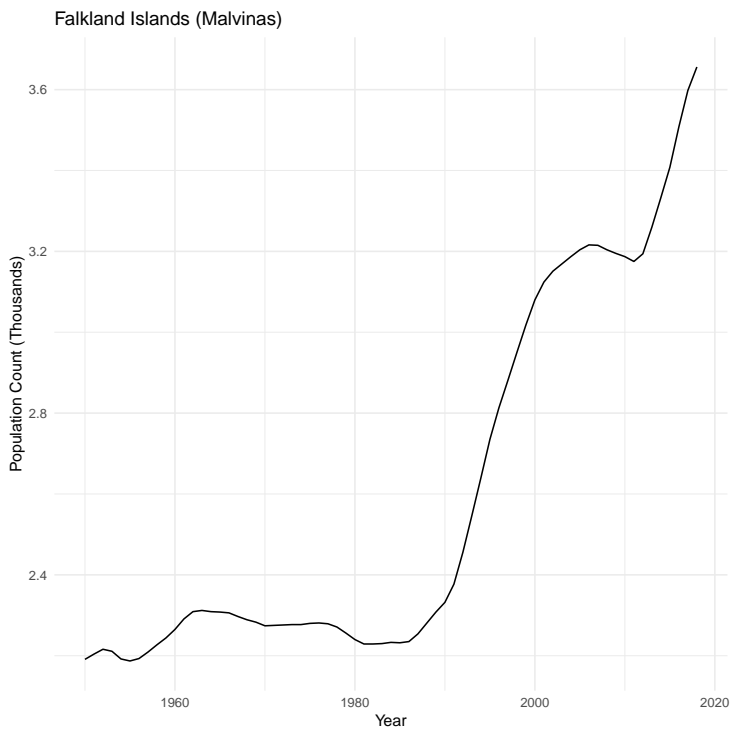


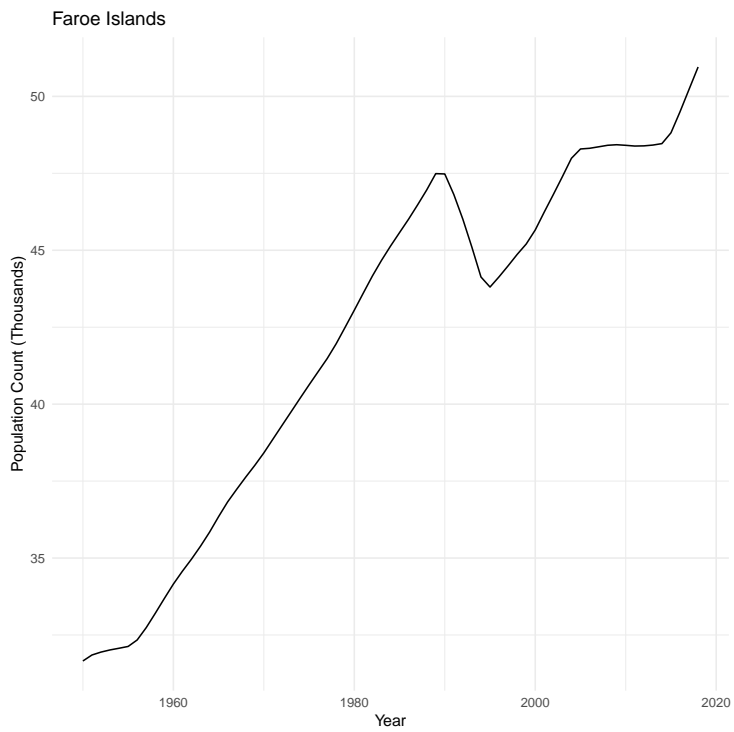
```
## Warning: Removed 40 row(s) containing missing values (geom_path).
```

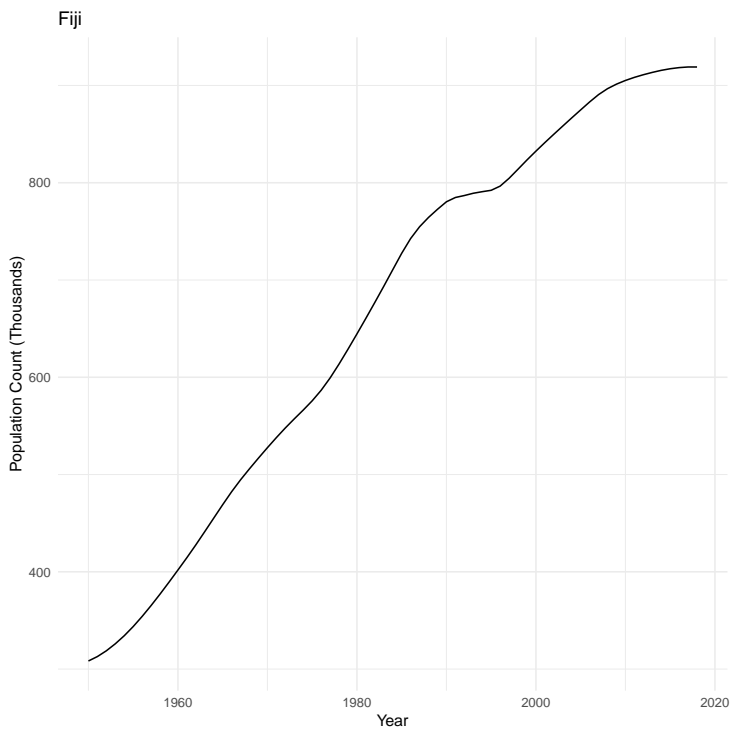


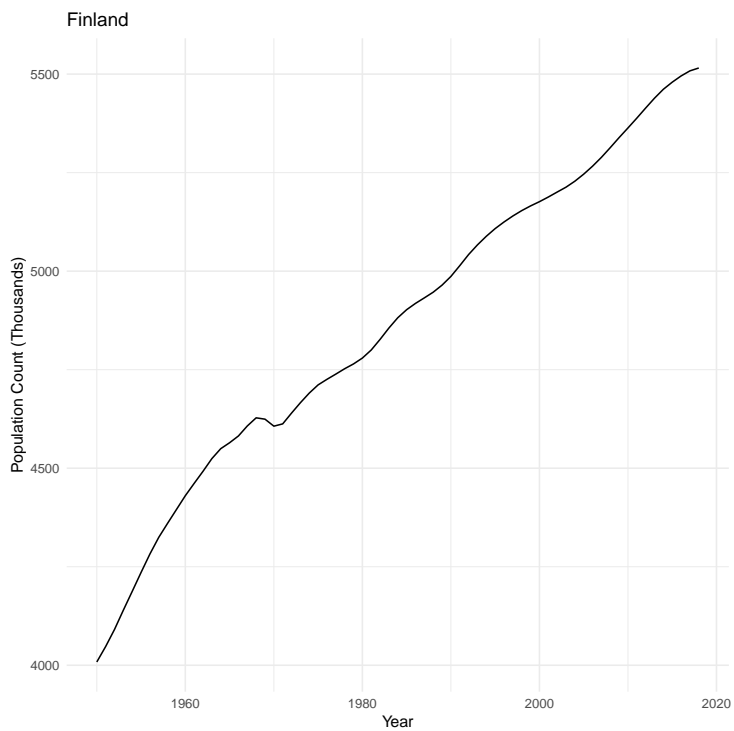
```
## Warning: Removed 26 row(s) containing missing values (geom_path).
```

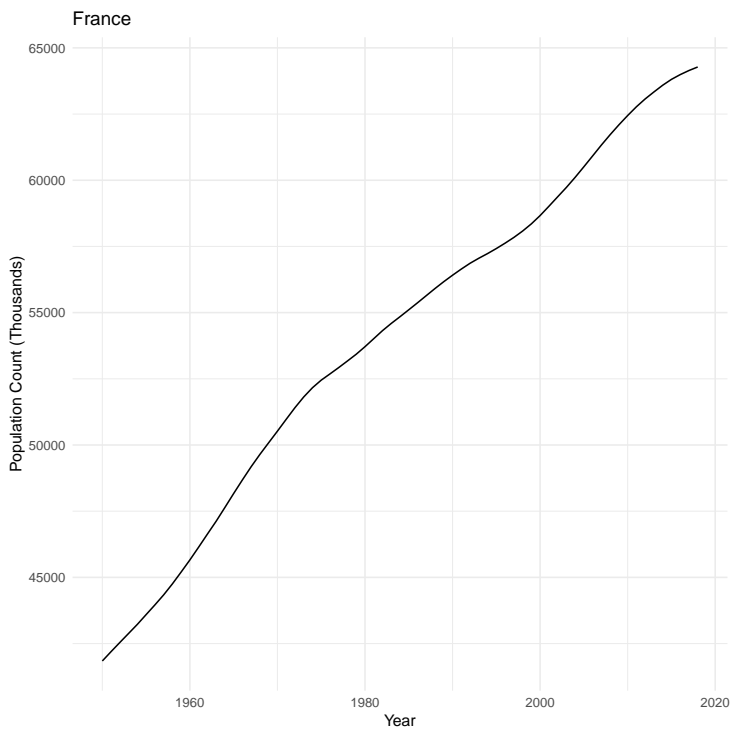


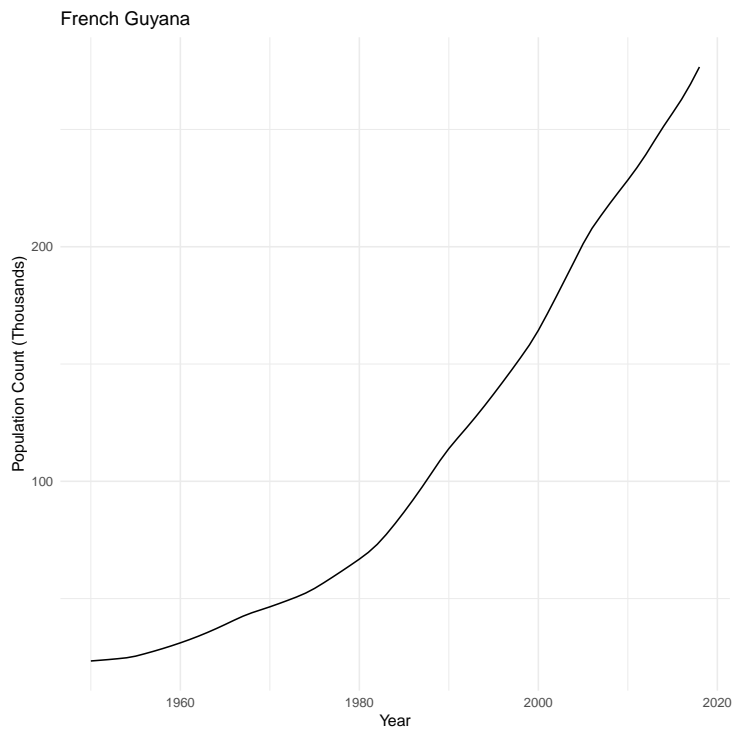


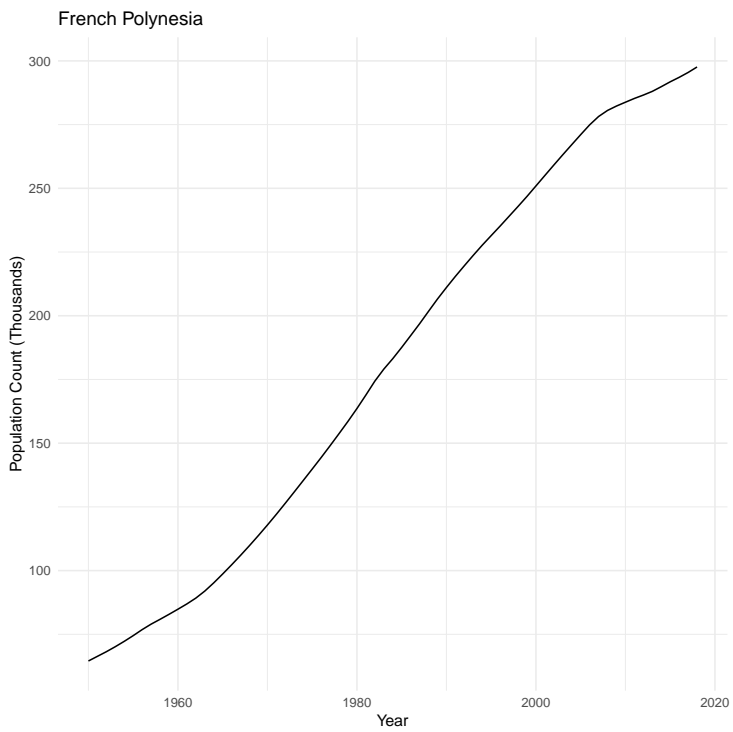


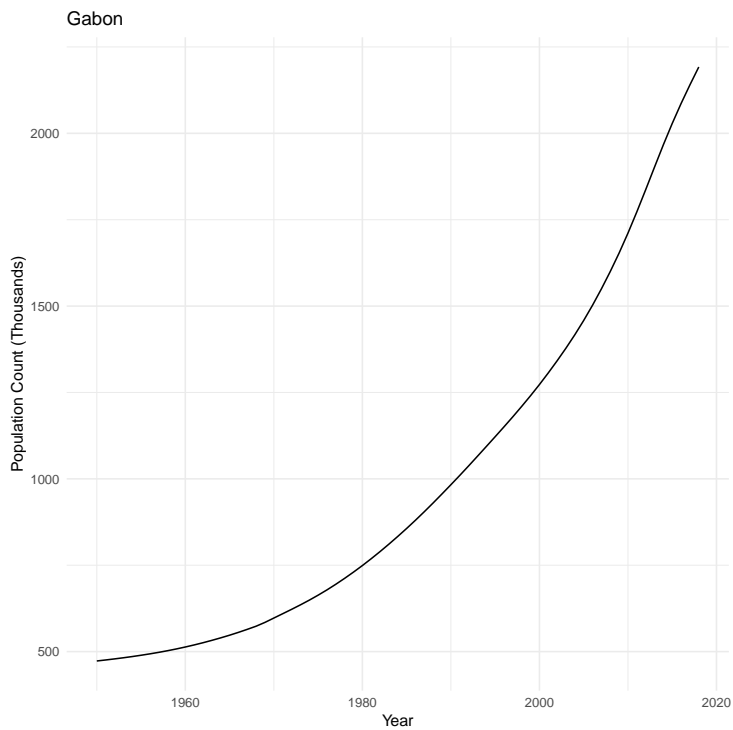


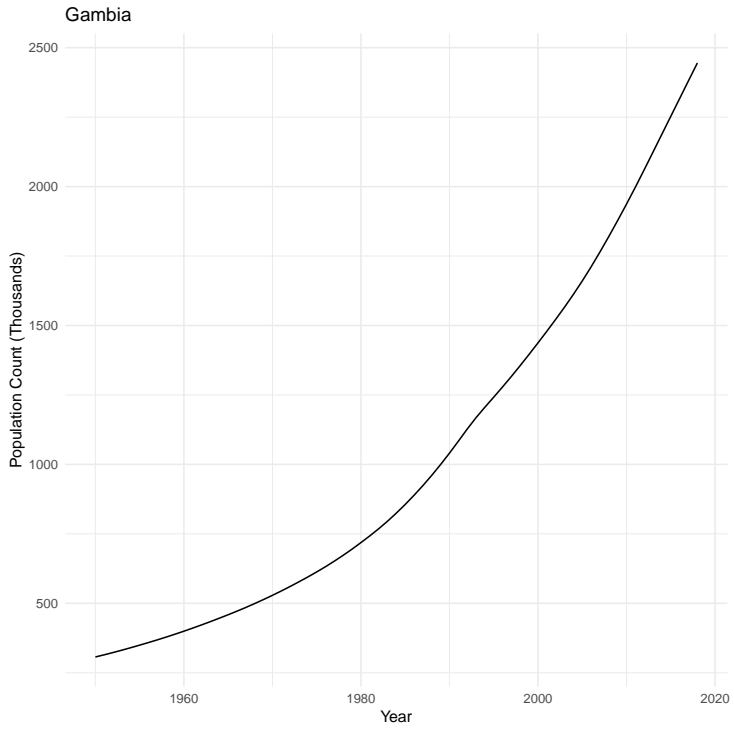




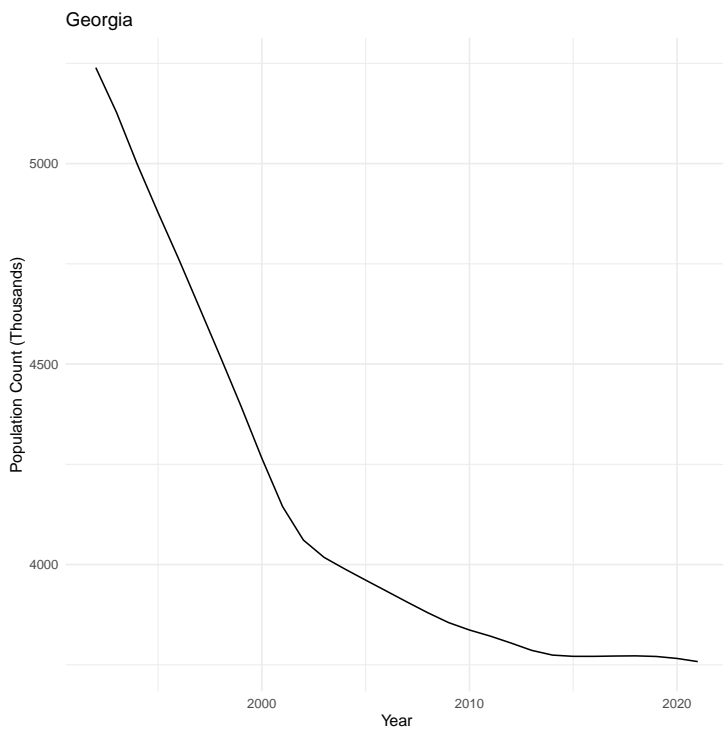


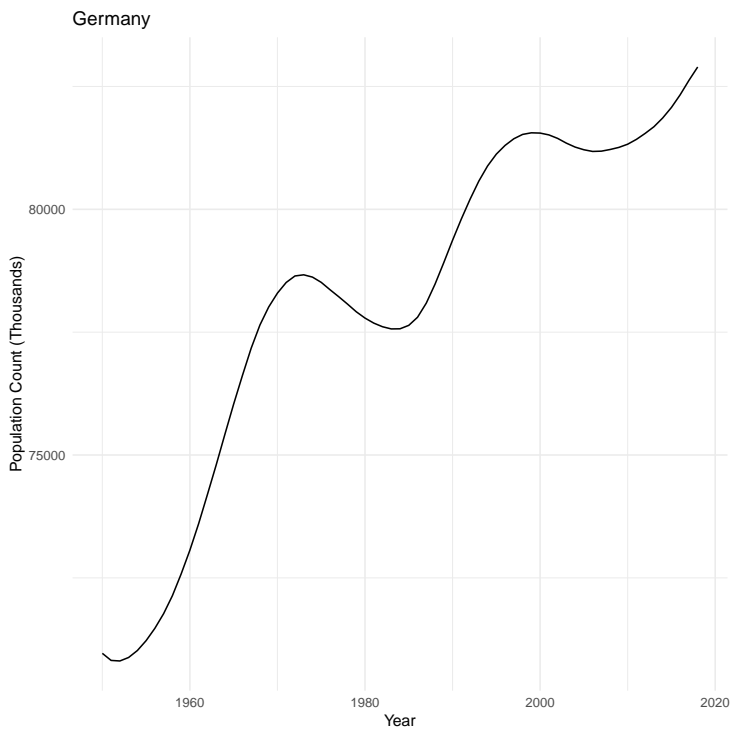


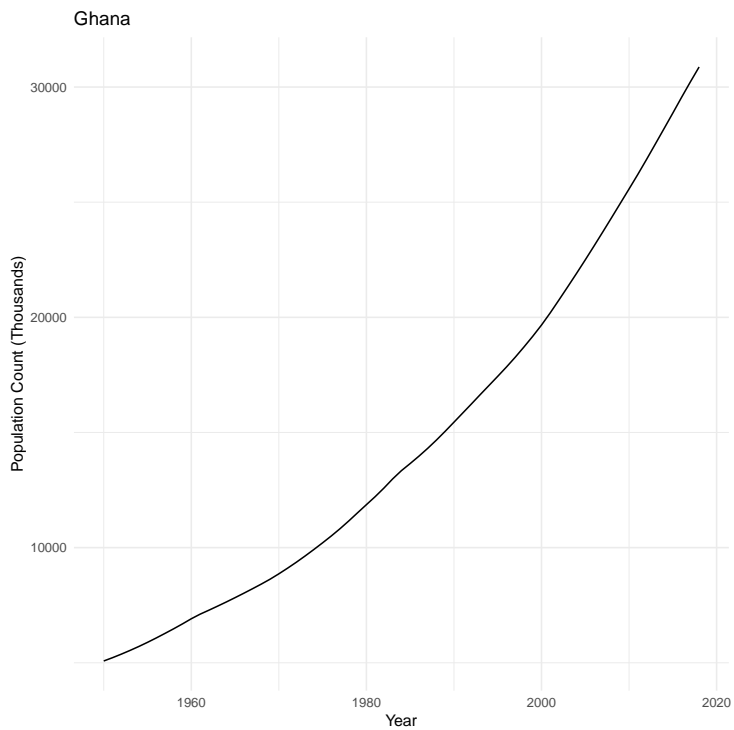


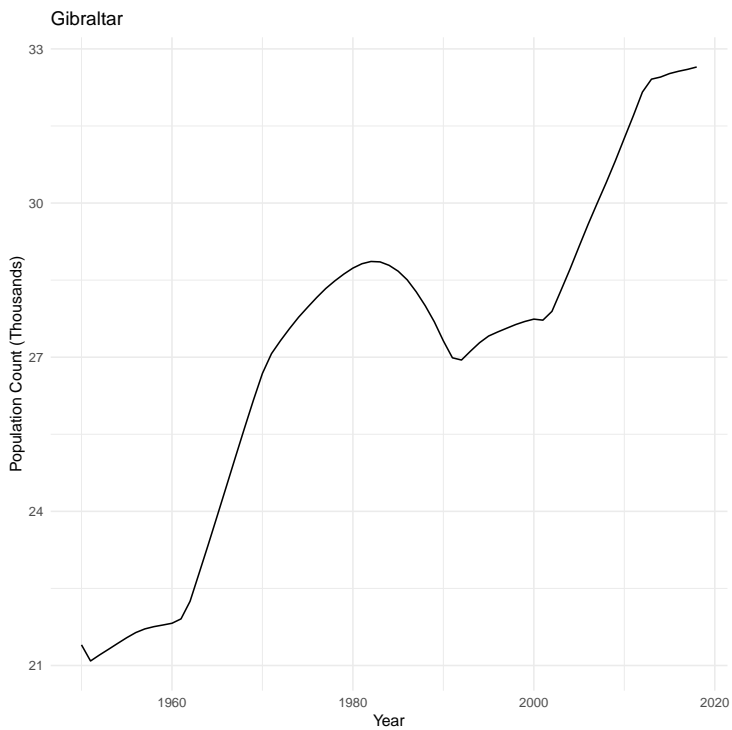


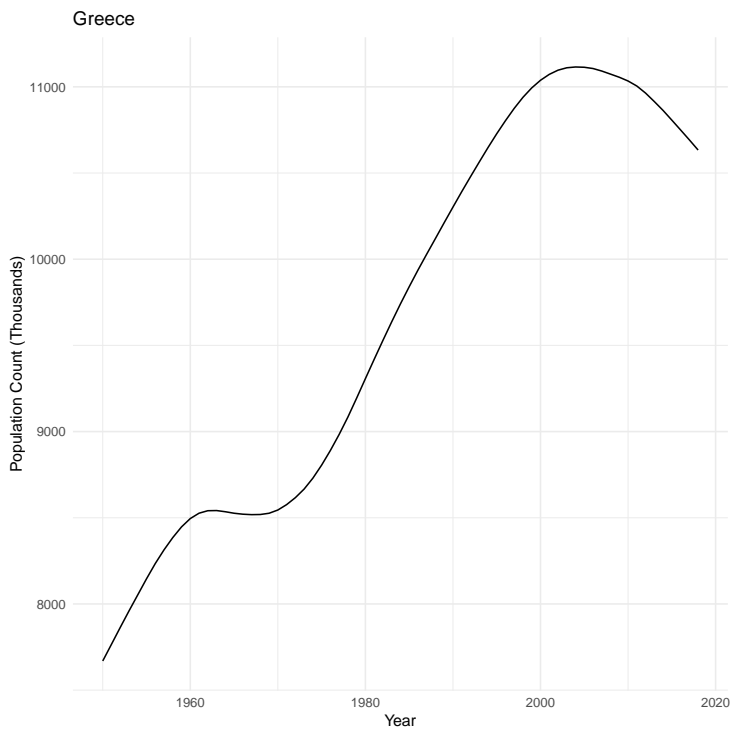
```
## Warning: Removed 39 row(s) containing missing values (geom_path).
```

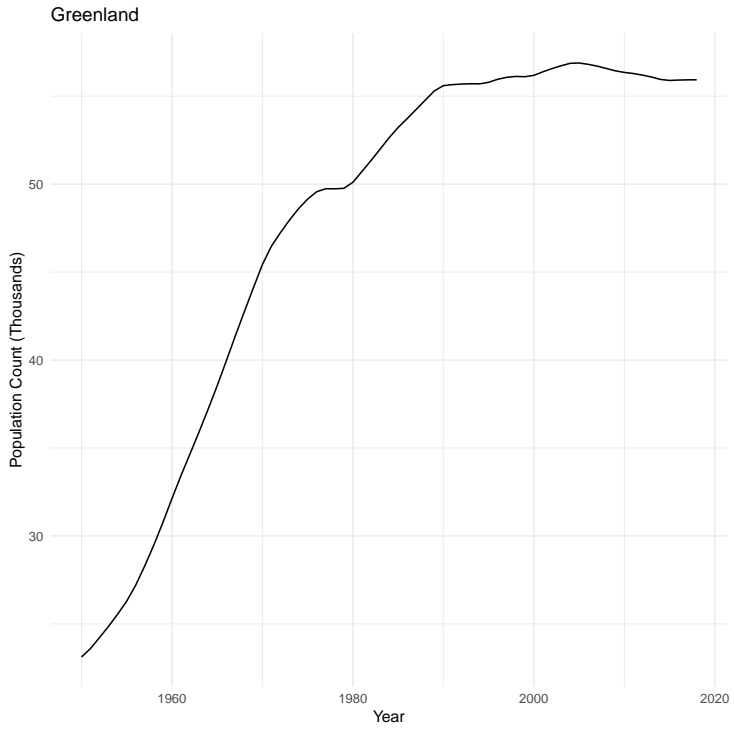


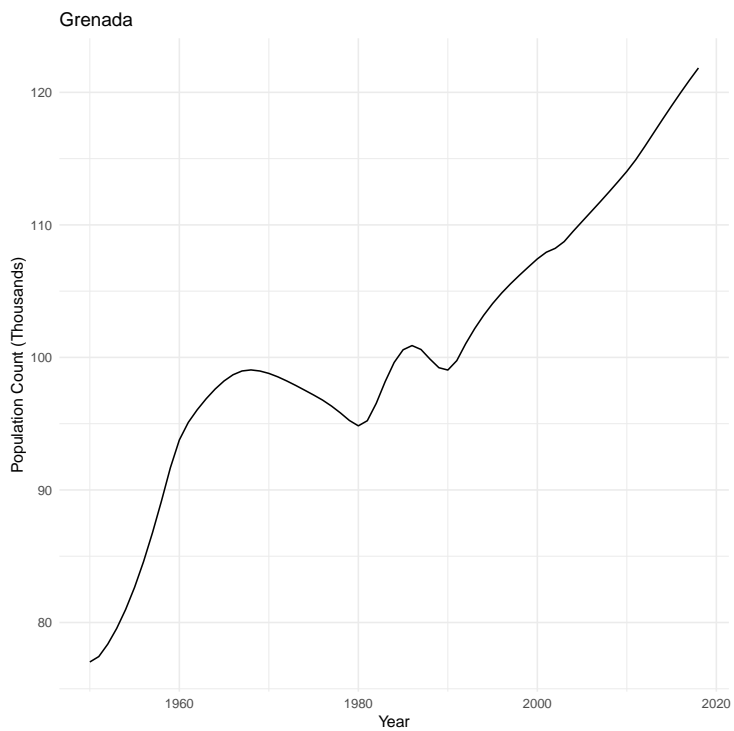


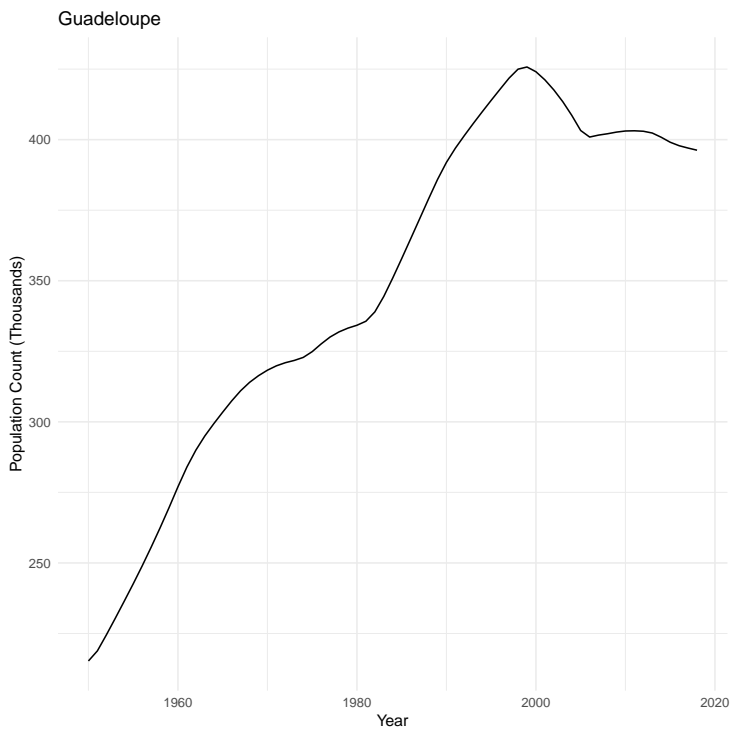


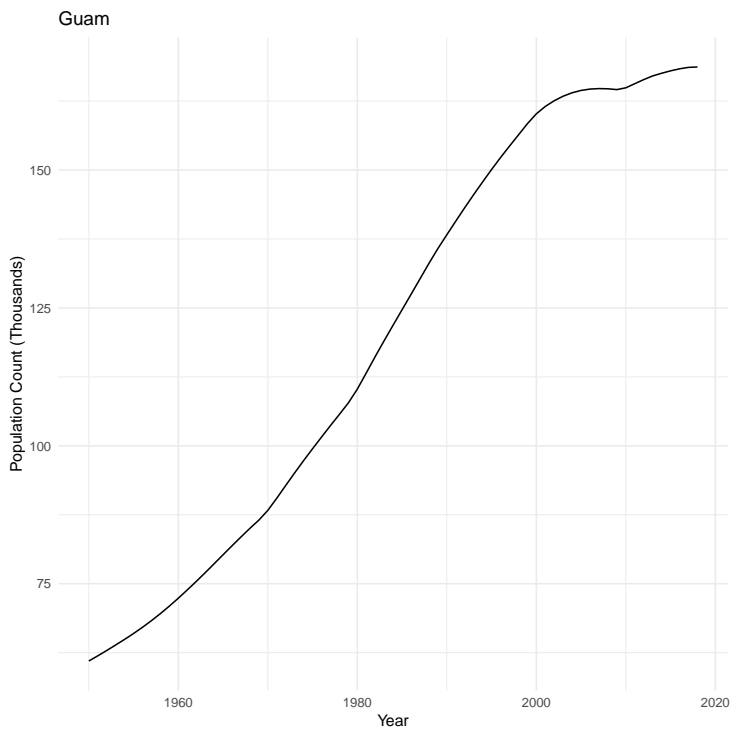


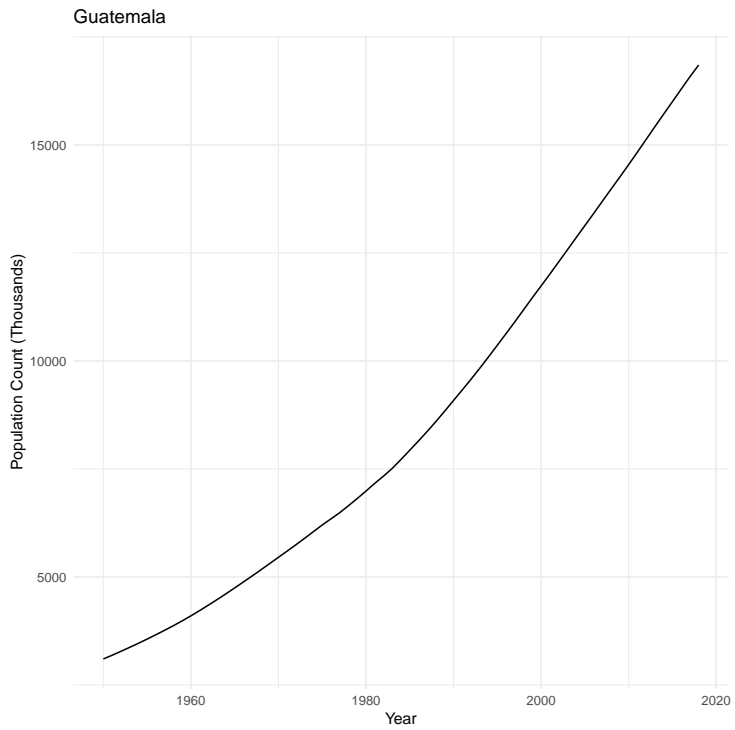


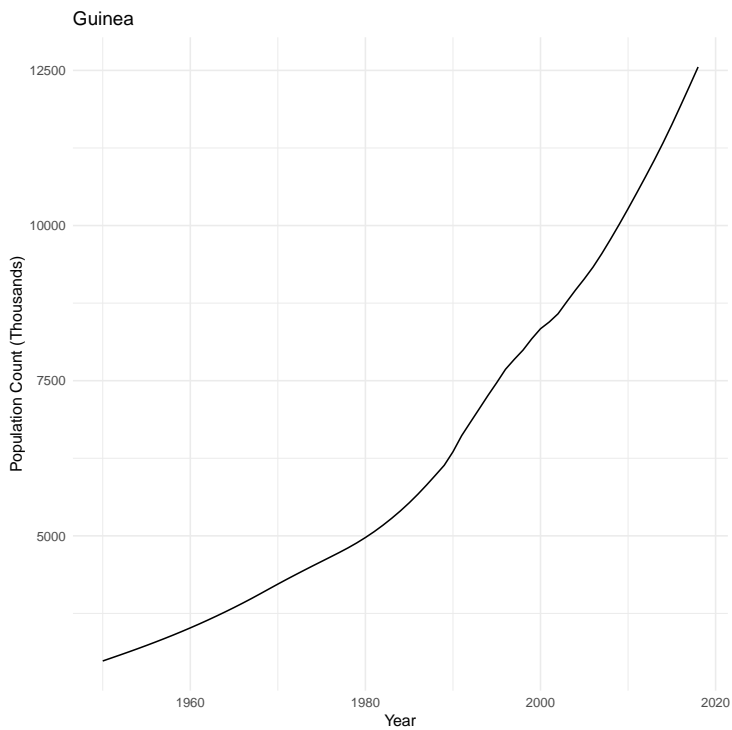


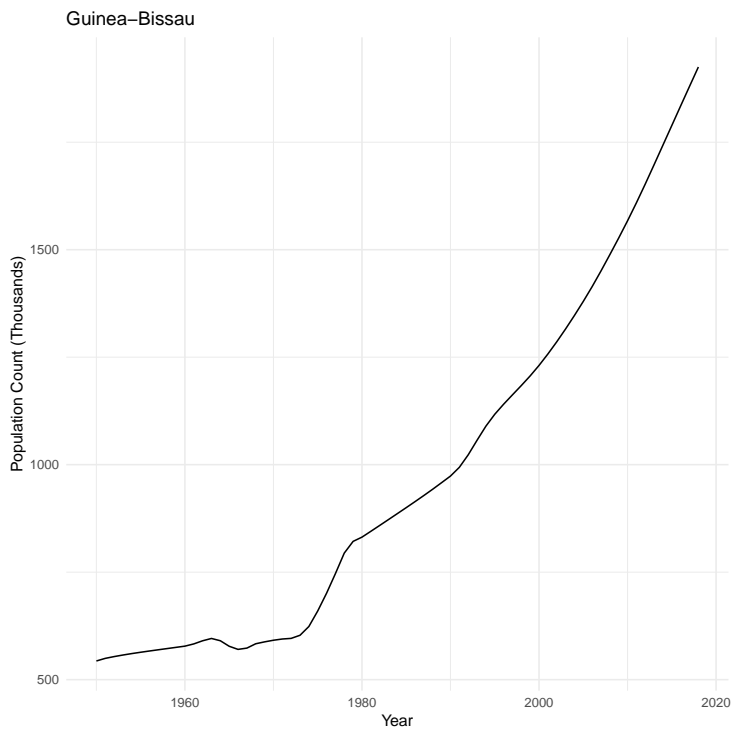


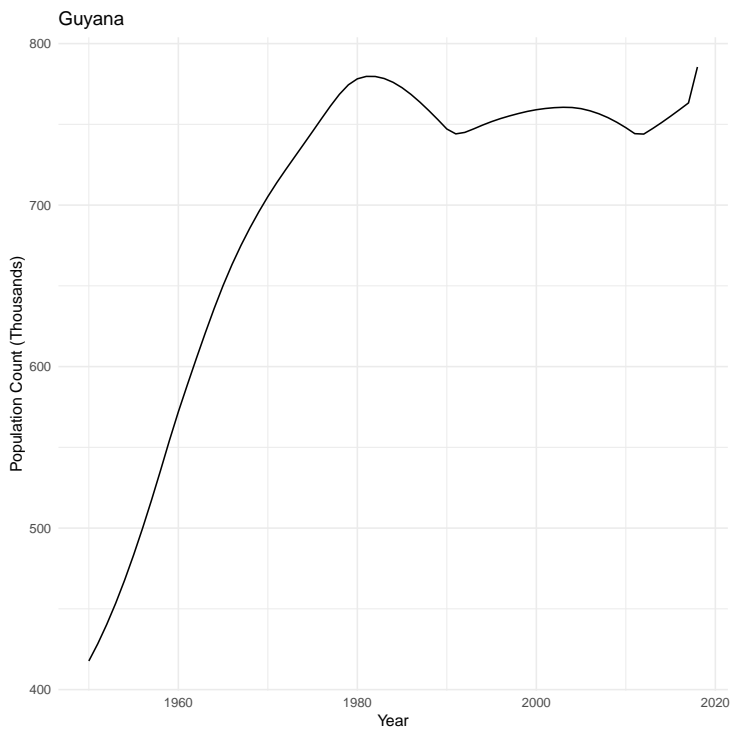


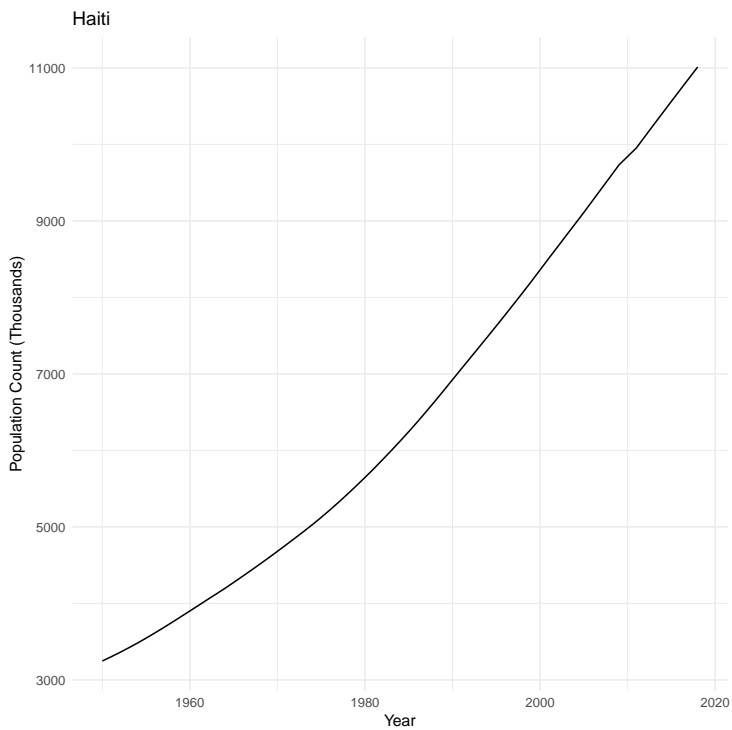


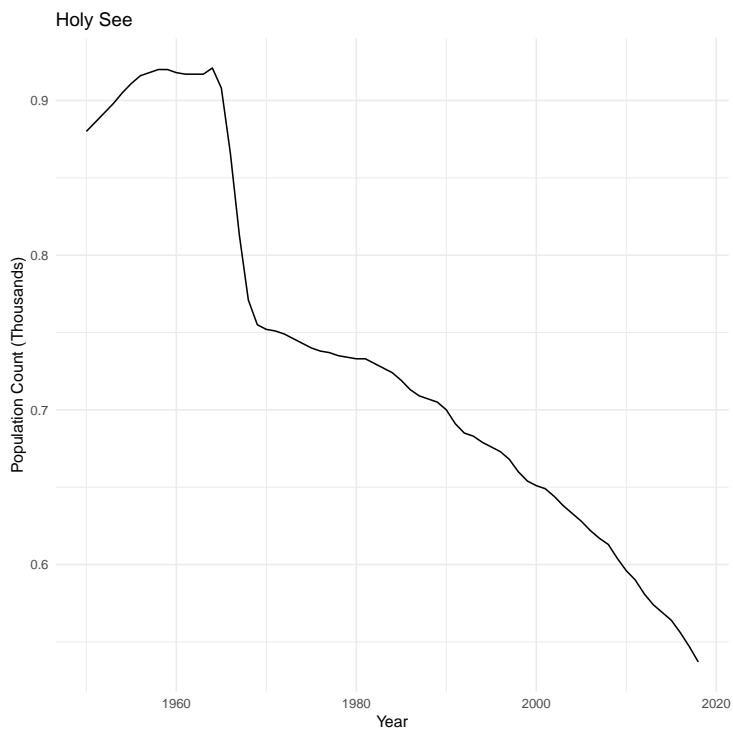


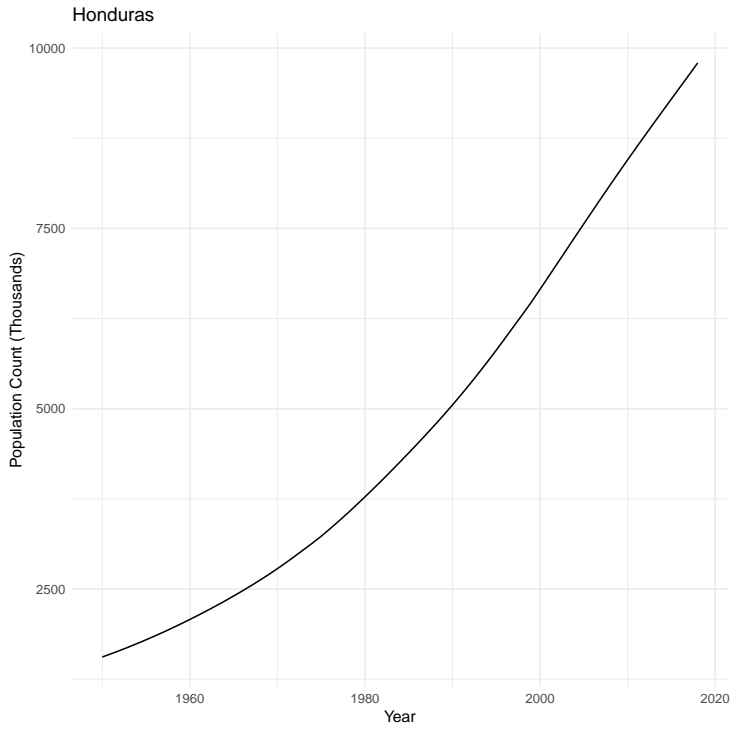


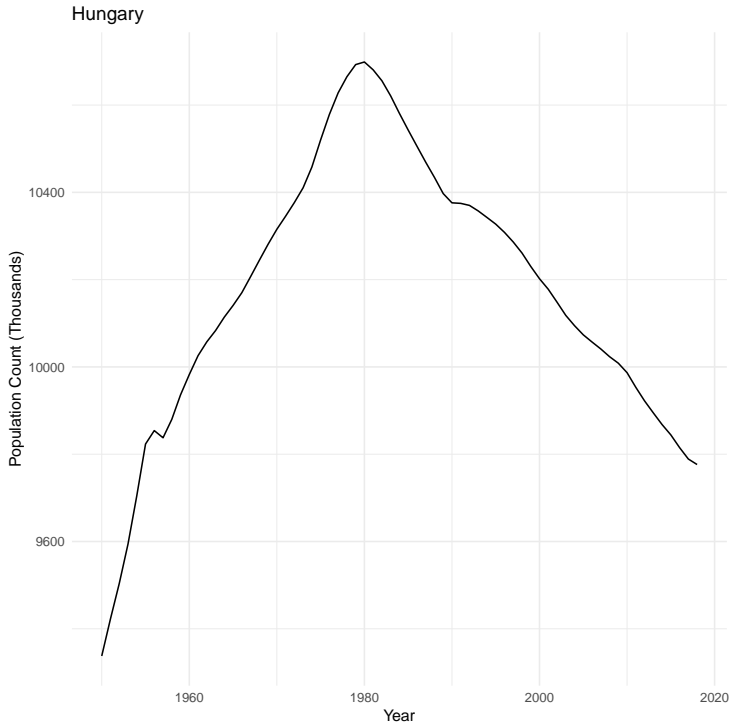


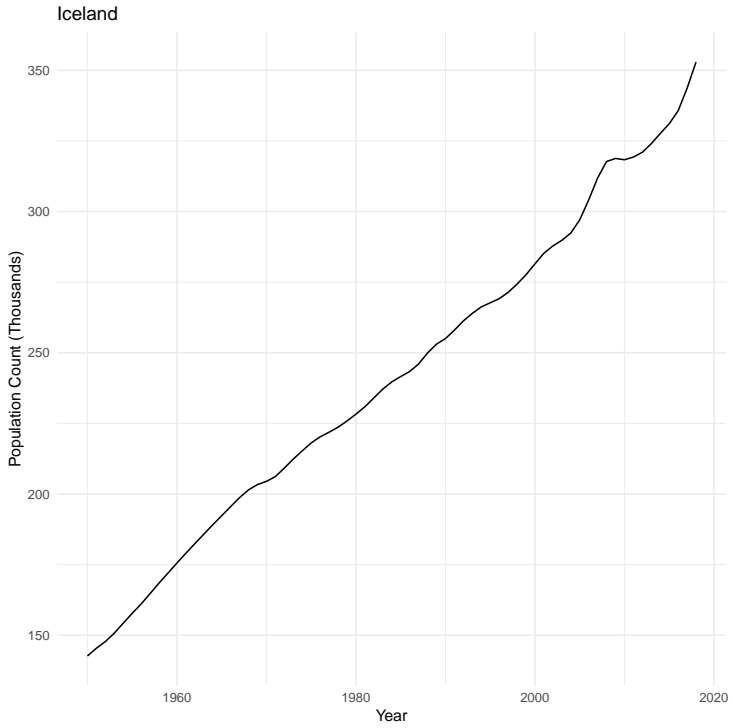


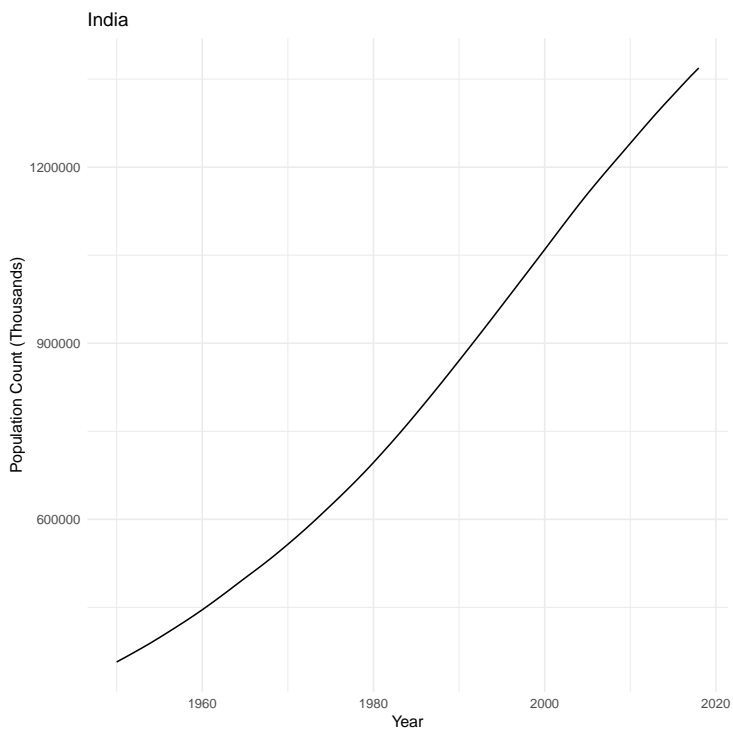


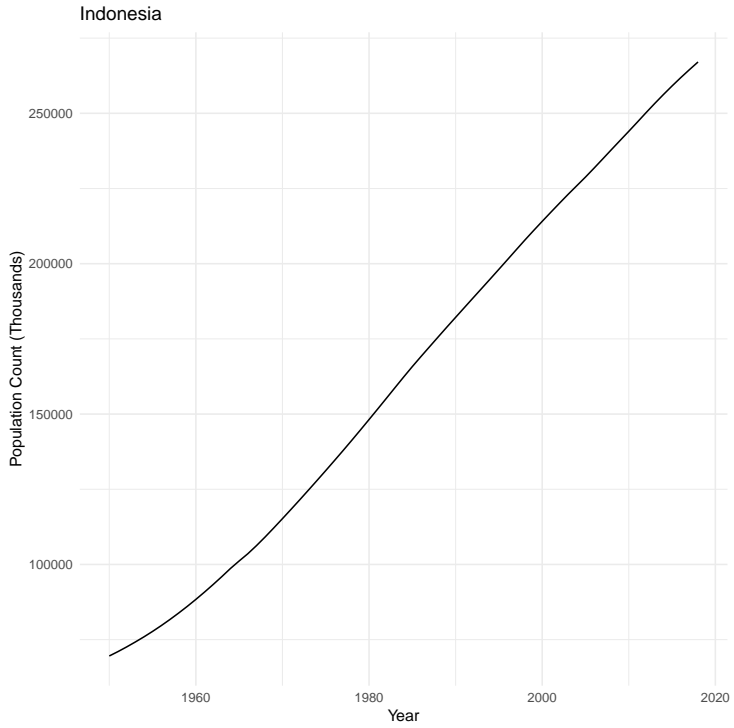




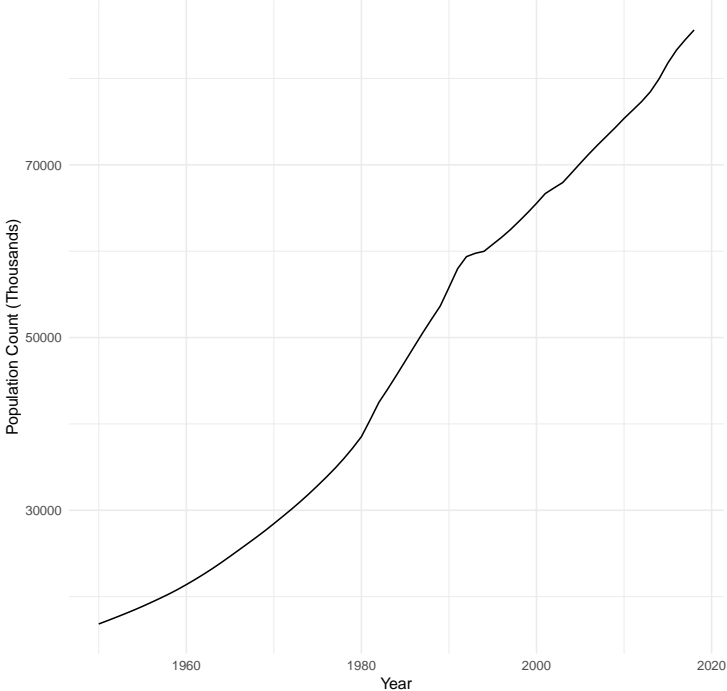


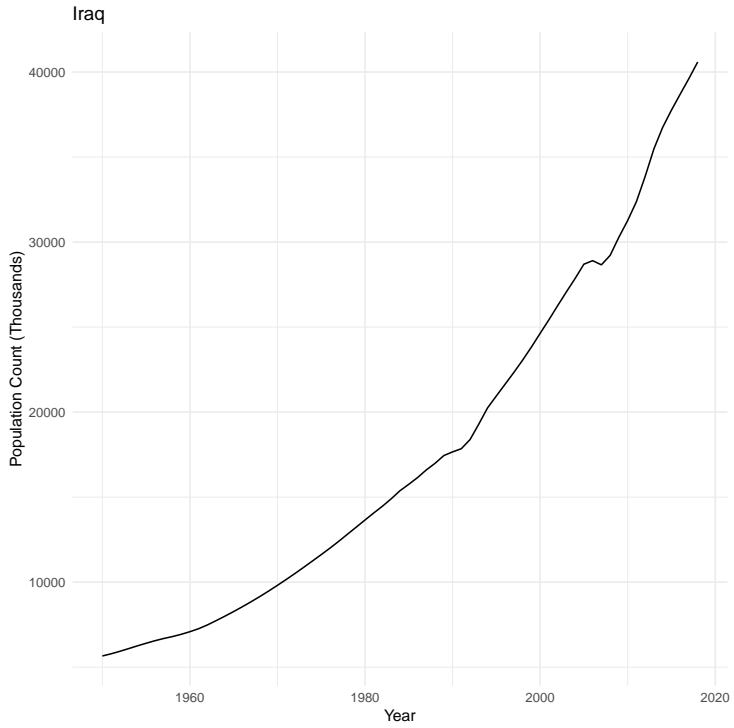


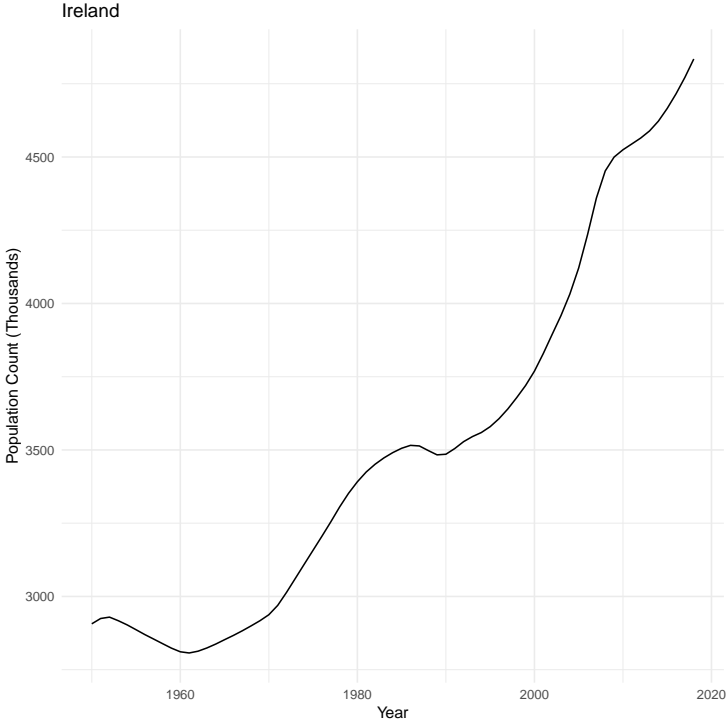


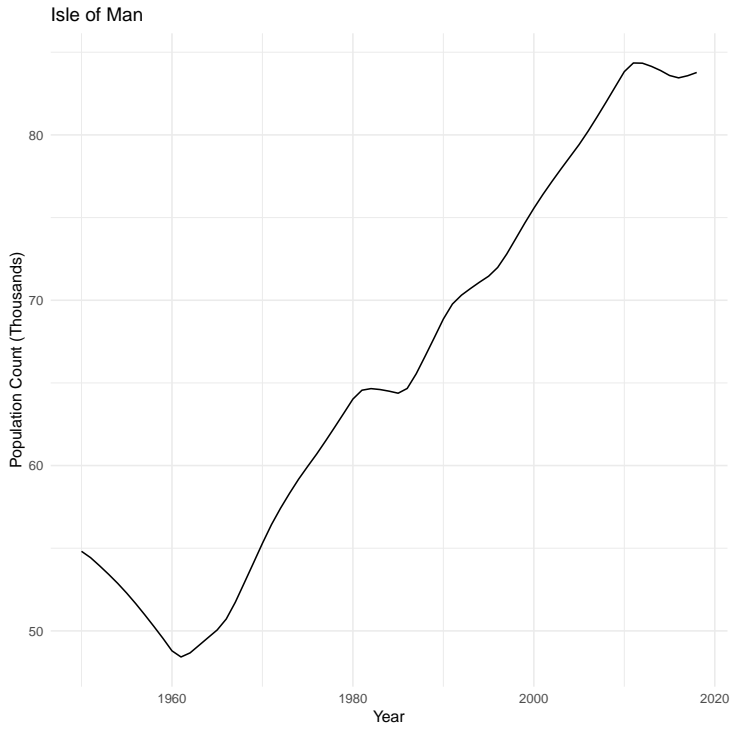


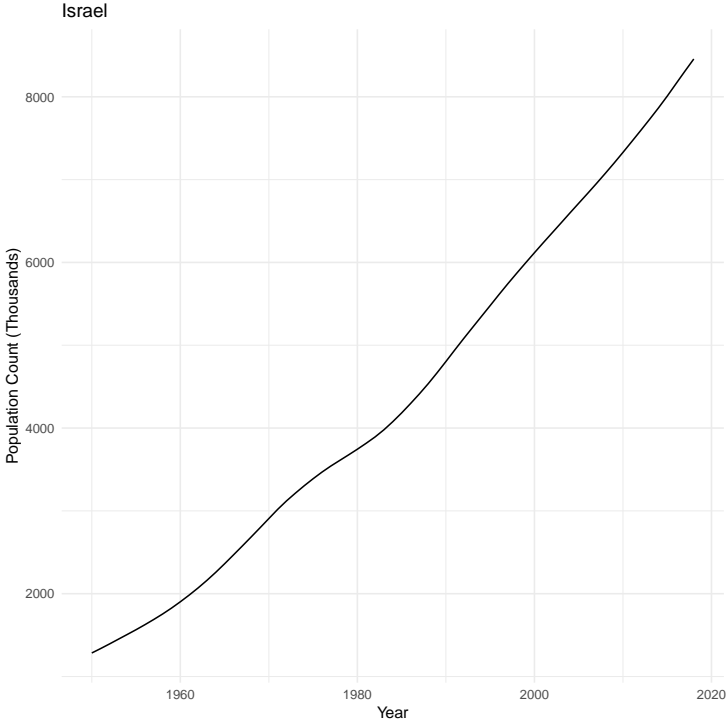
Iran (Islamic Republic of)

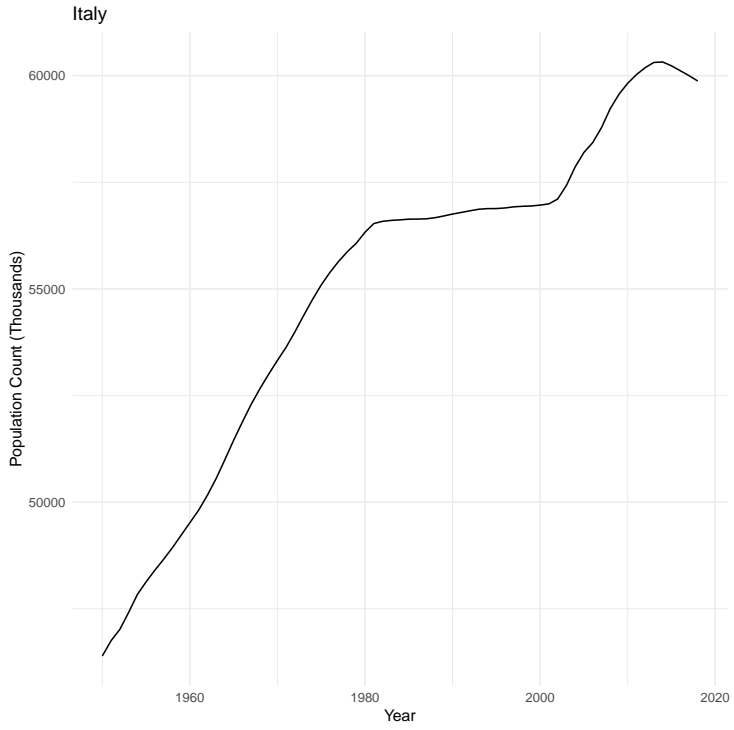


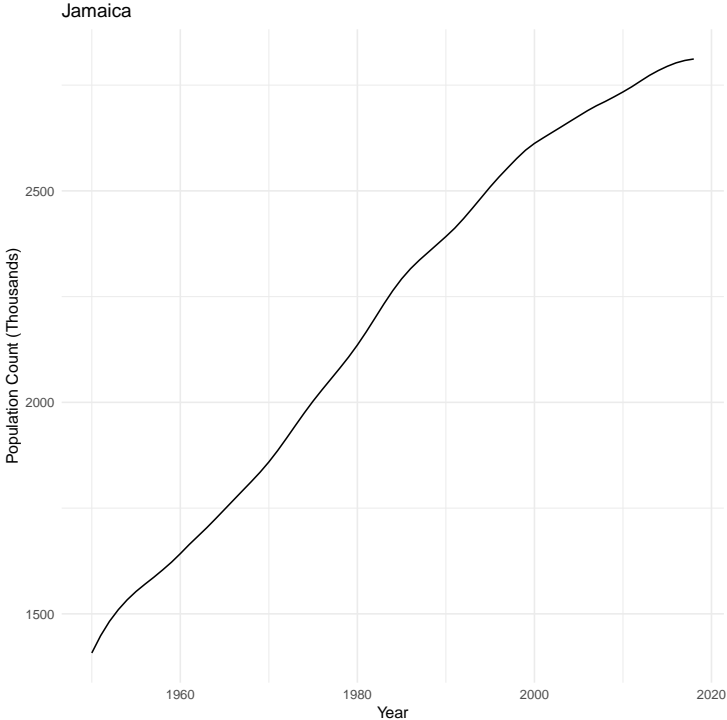


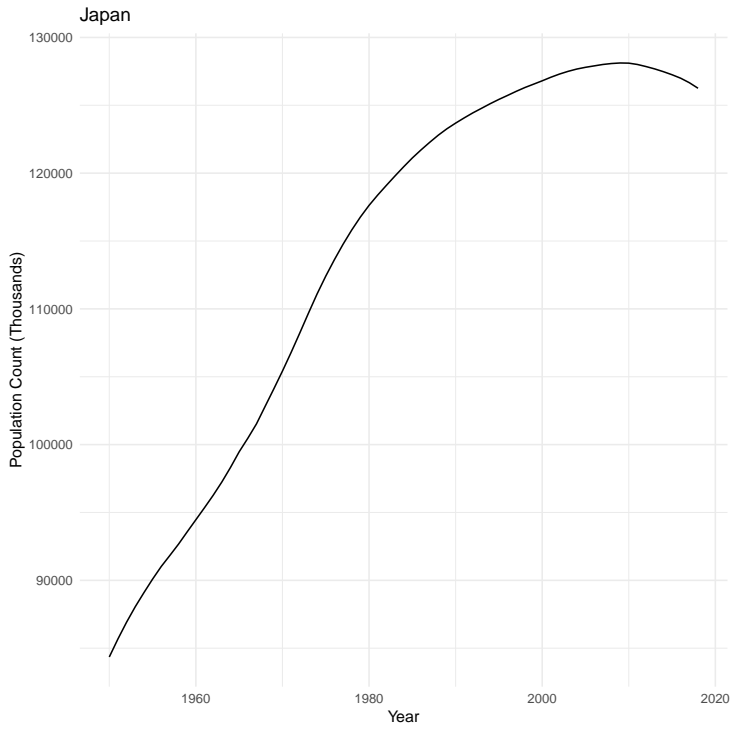


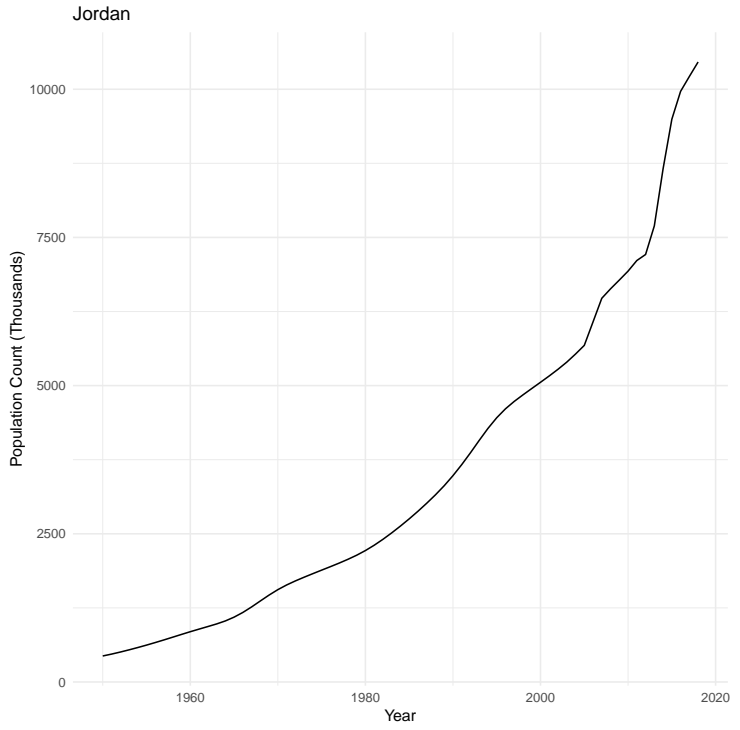




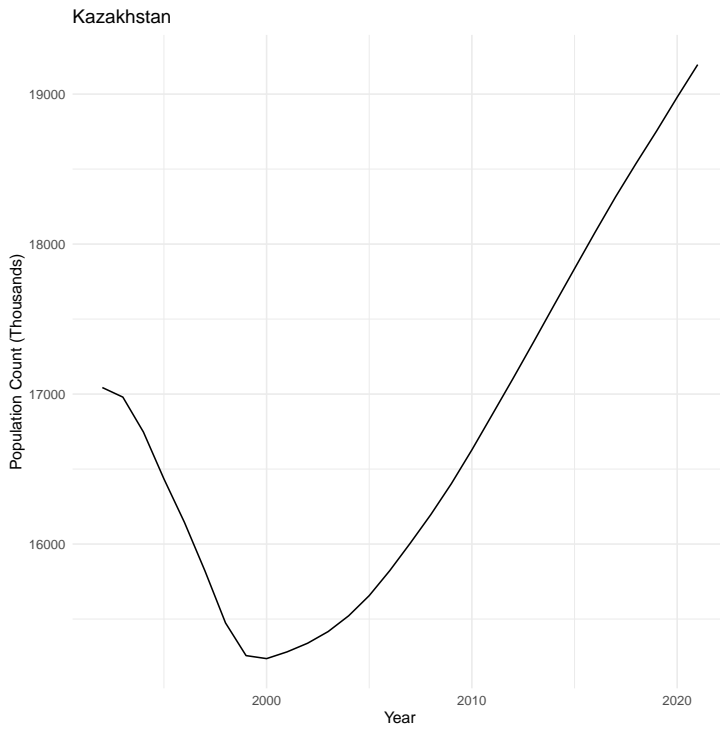


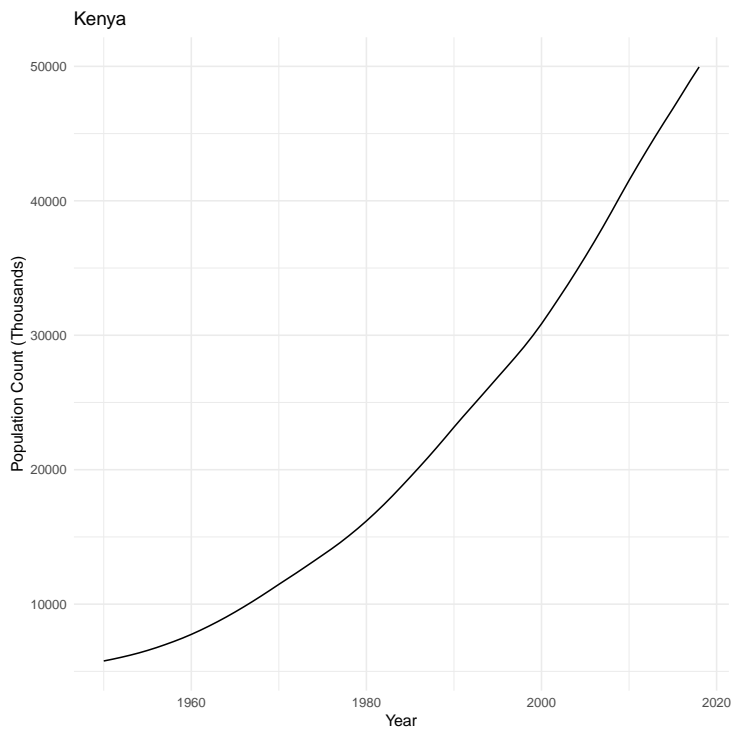


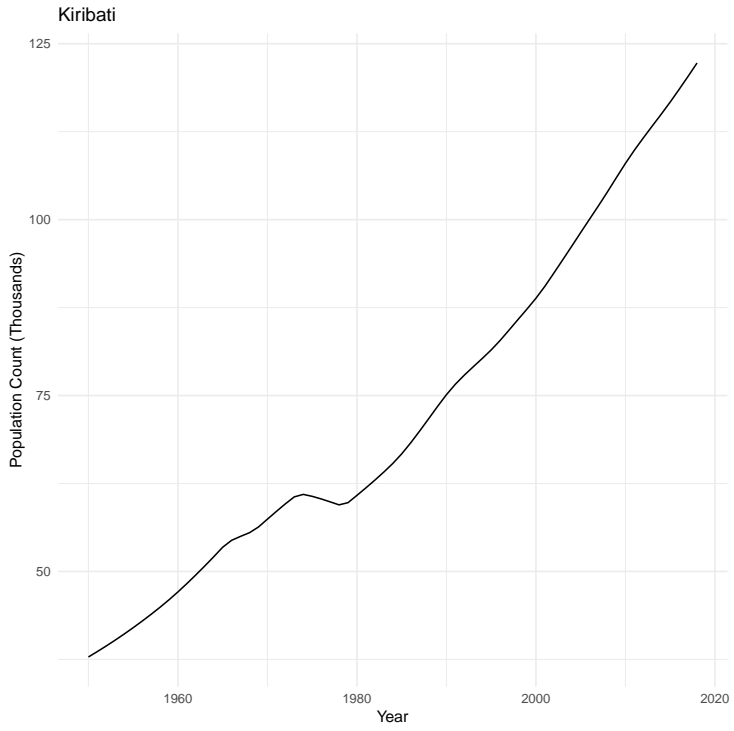


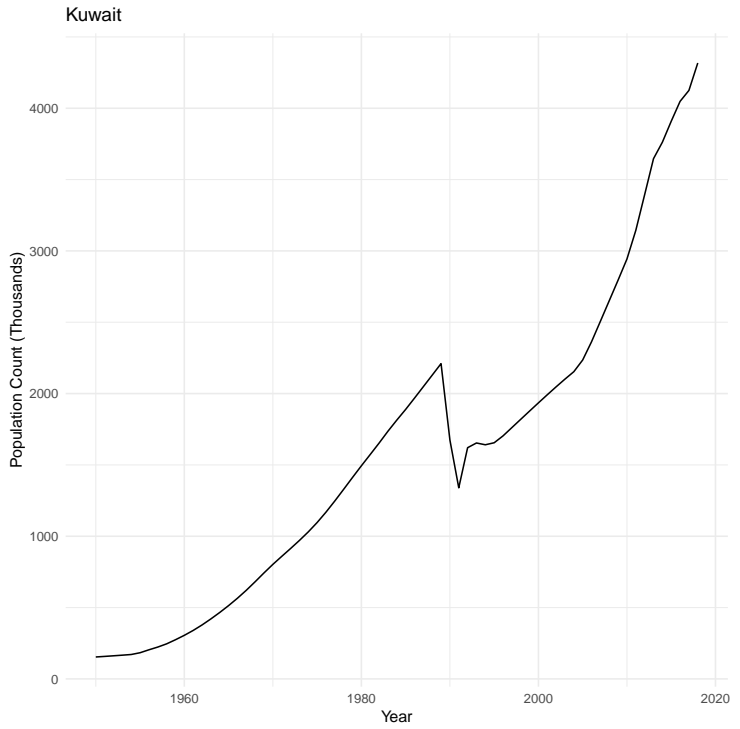


```
## Warning: Removed 39 row(s) containing missing values (geom_path).
```

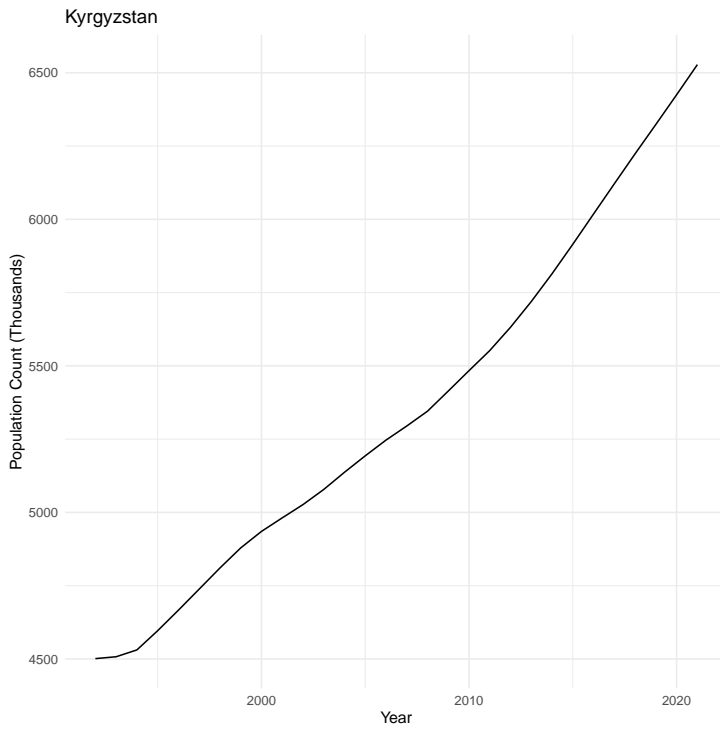


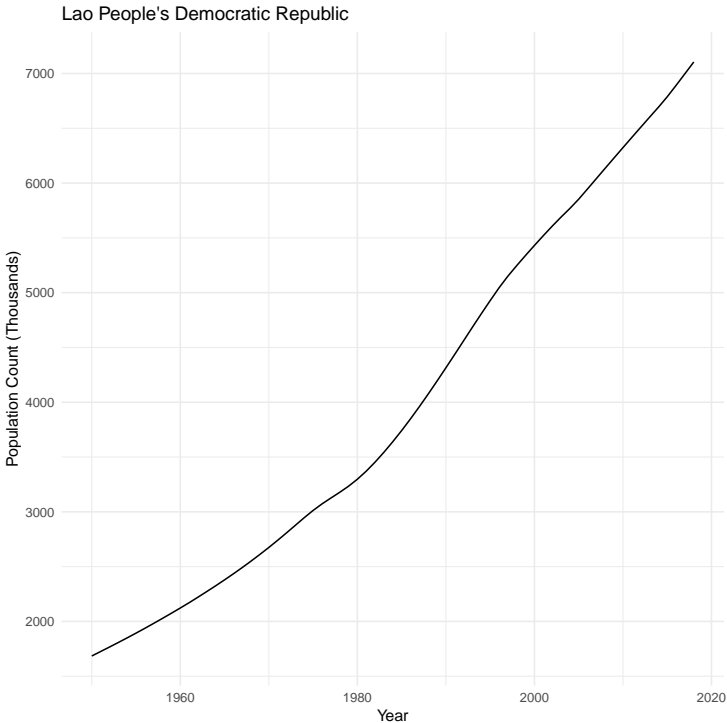




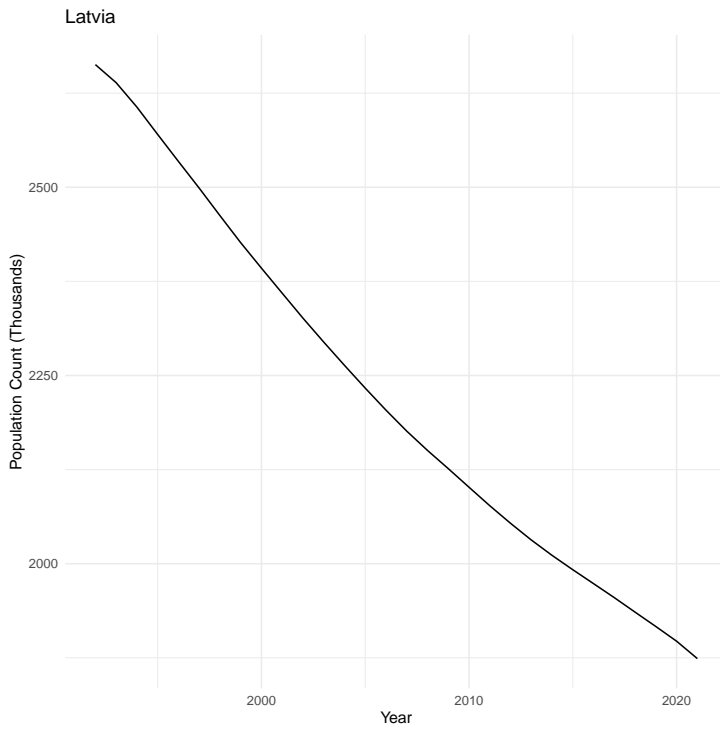


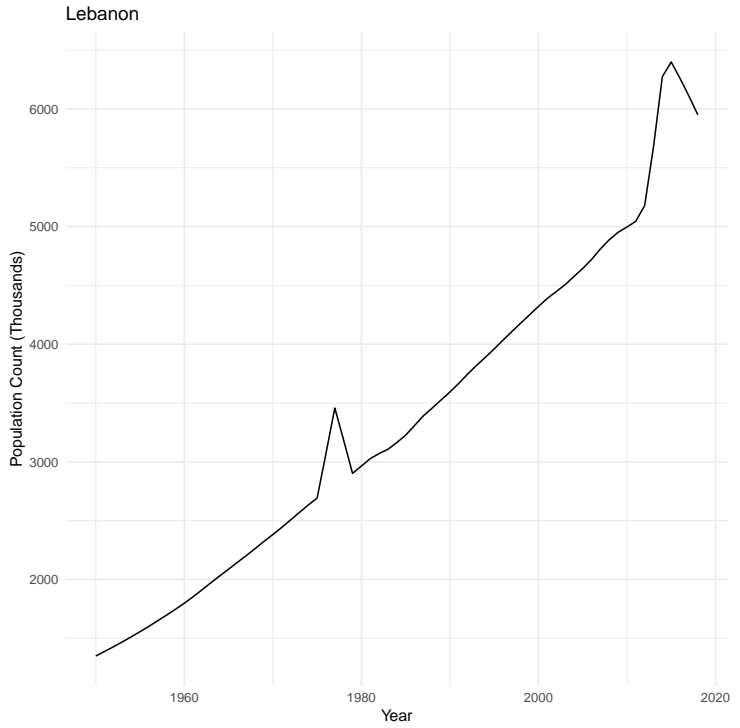

```
## Warning: Removed 39 row(s) containing missing values (geom_path).
```

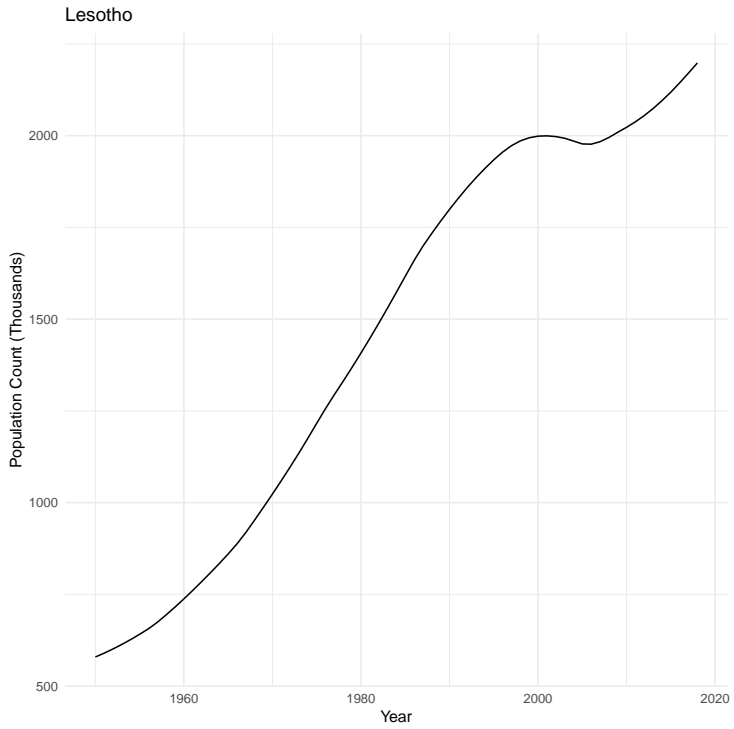


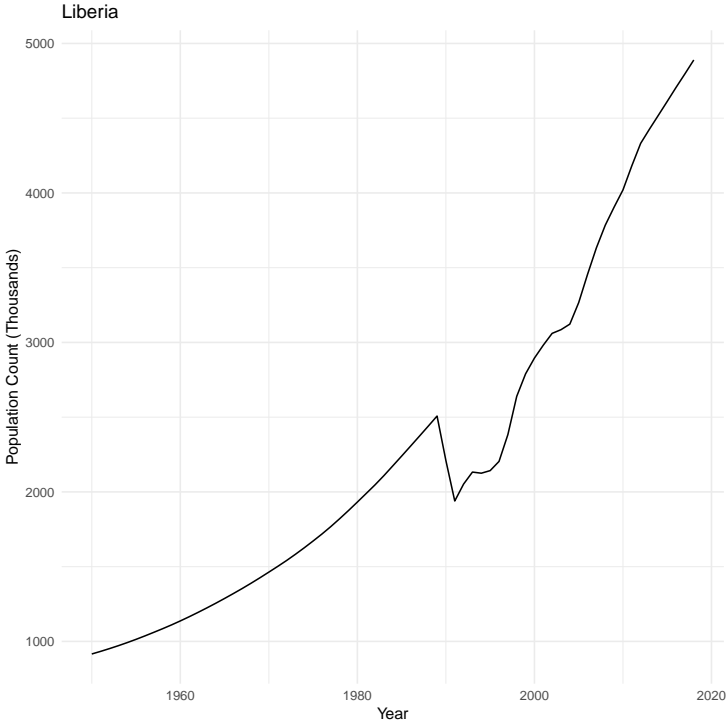


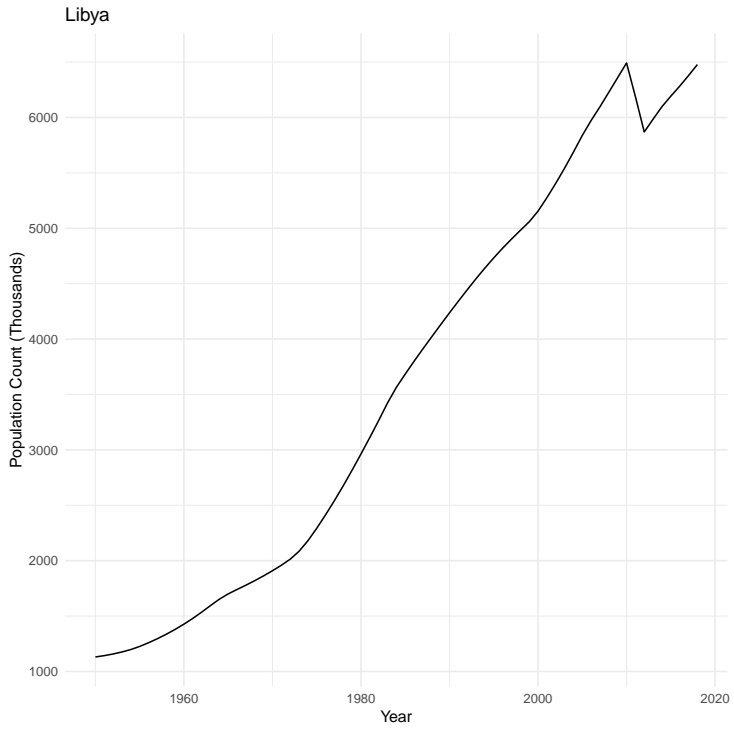
```
## Warning: Removed 39 row(s) containing missing values (geom_path).
```

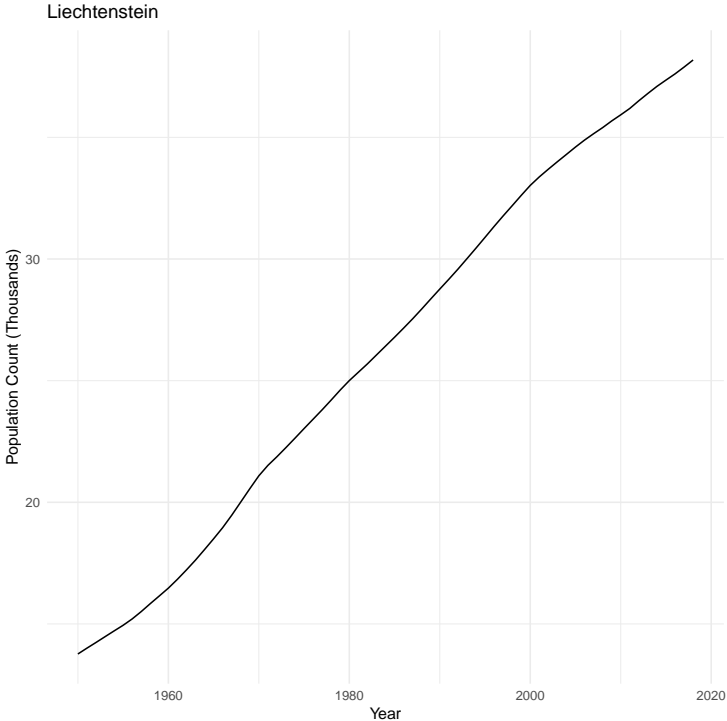




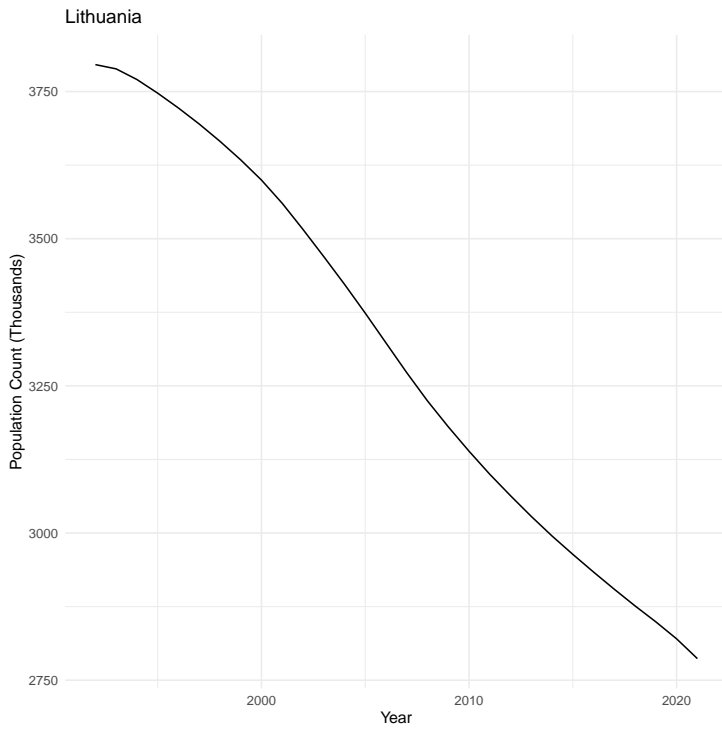




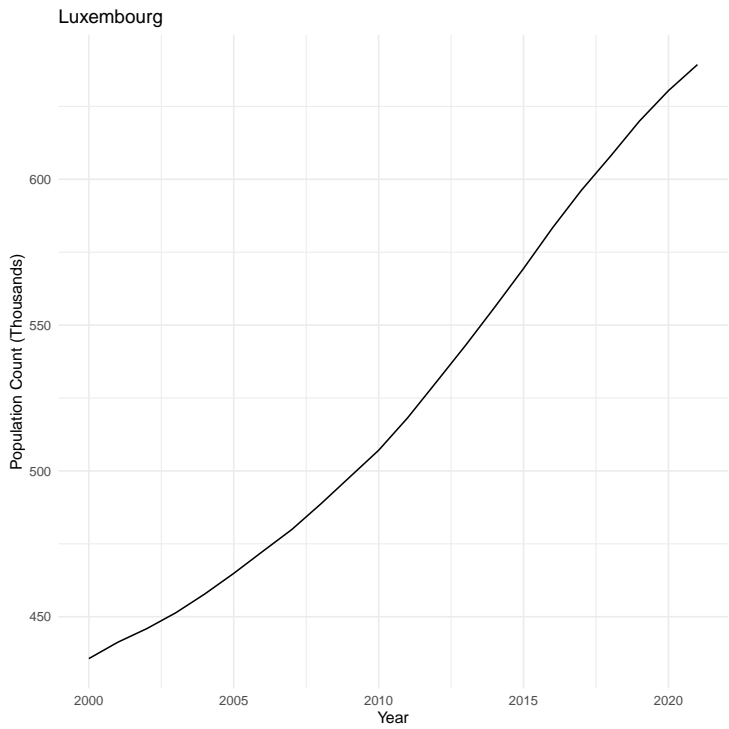


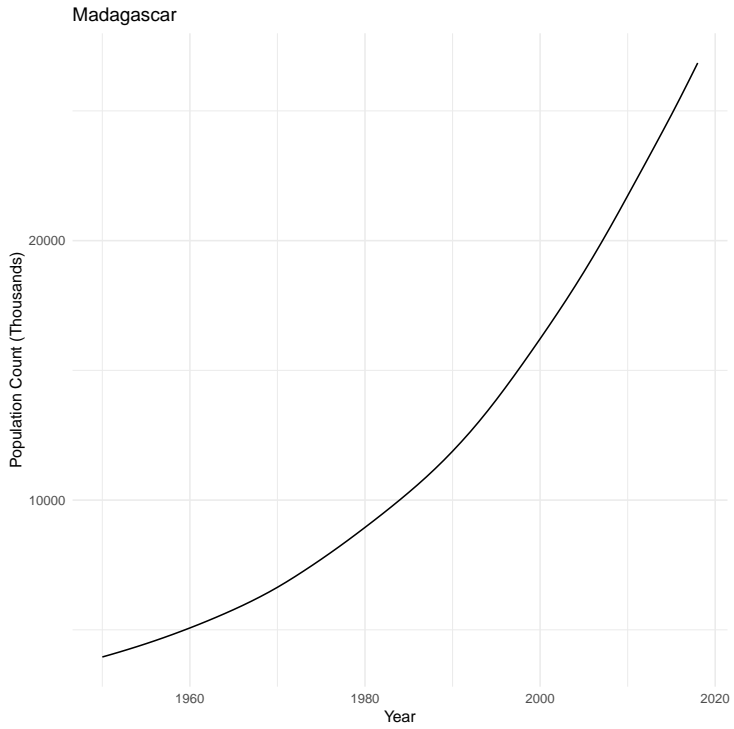


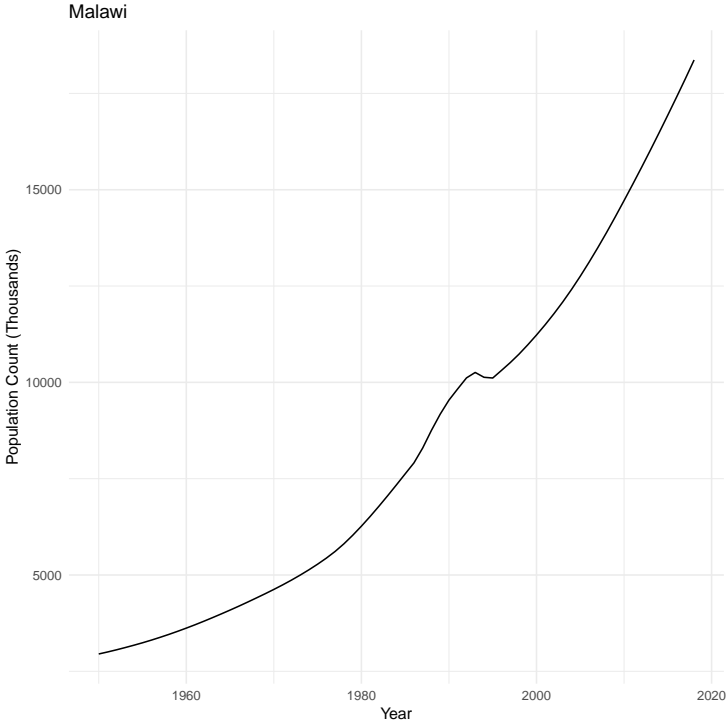

```
## Warning: Removed 39 row(s) containing missing values (geom_path).
```

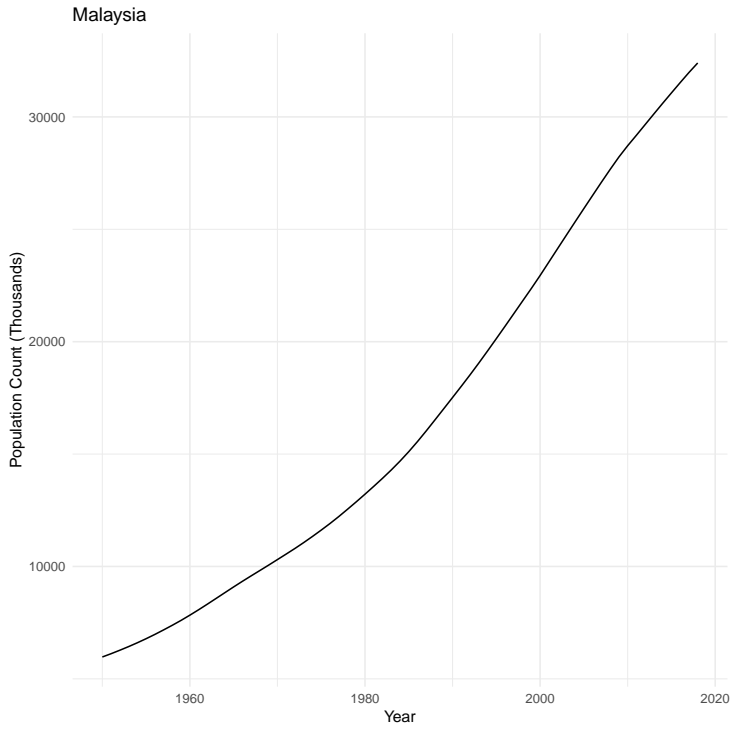


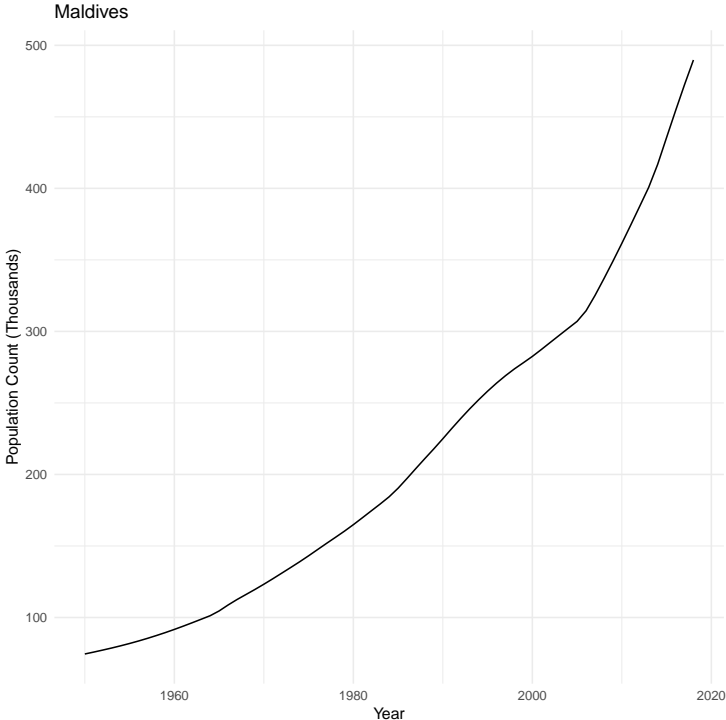
```
## Warning: Removed 47 row(s) containing missing values (geom_path).
```

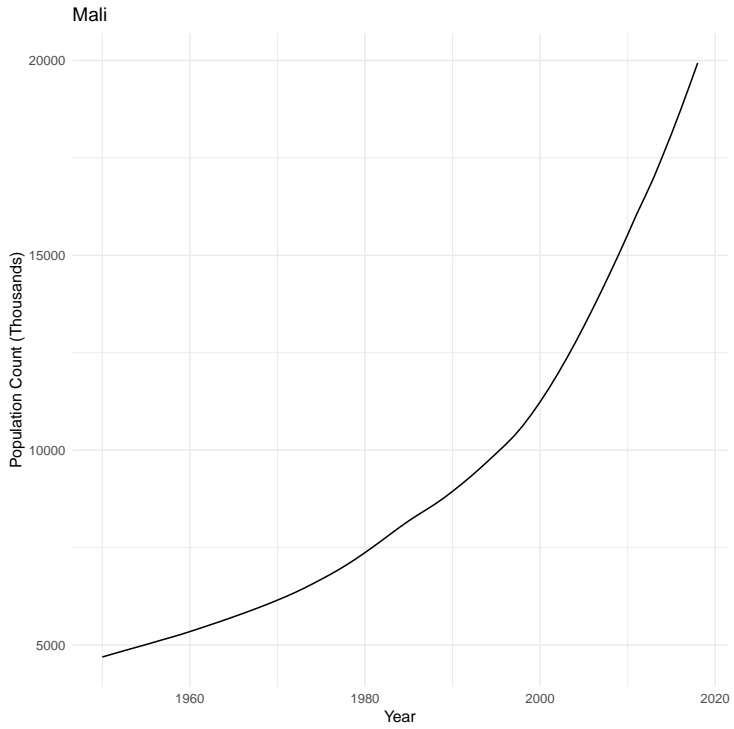


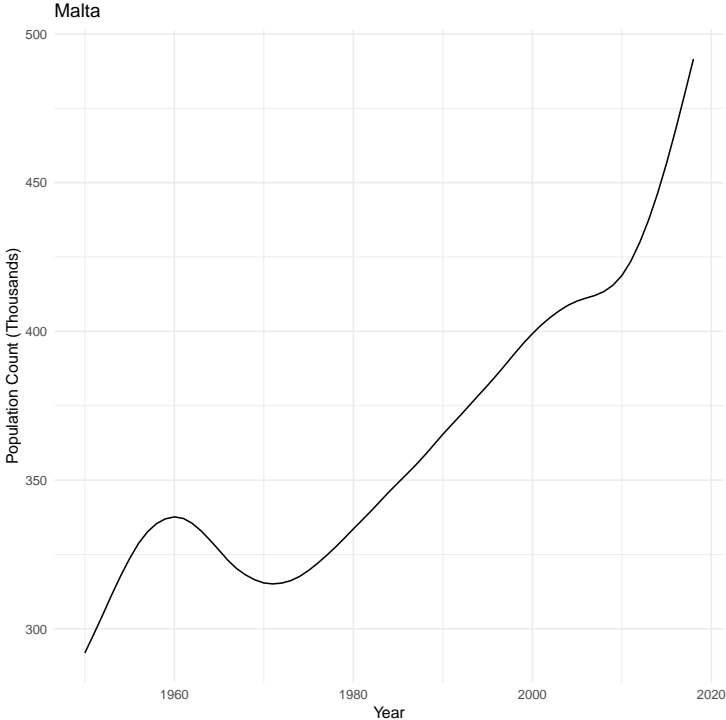




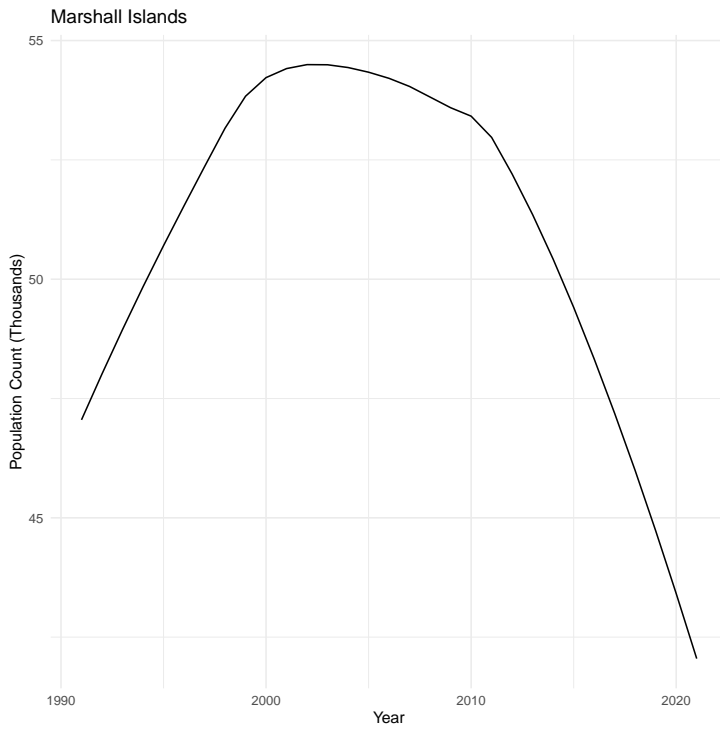


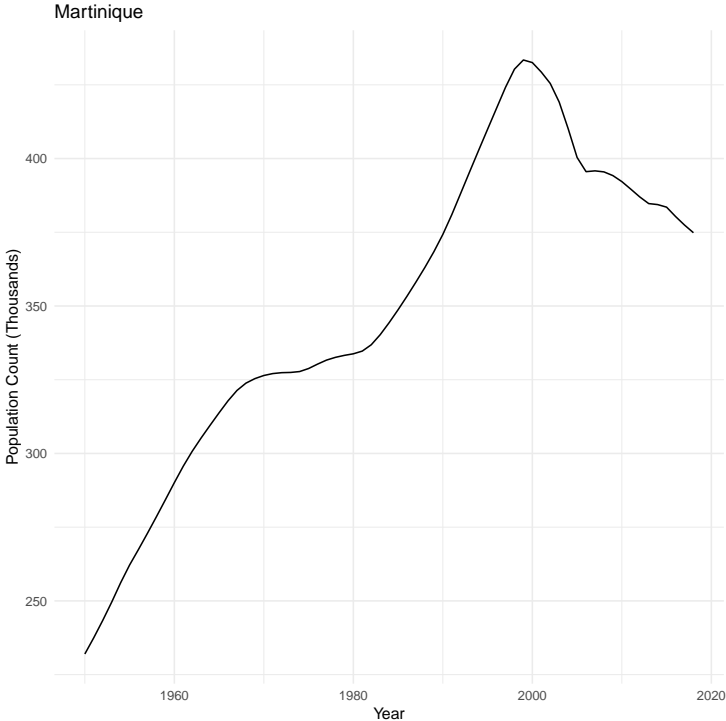


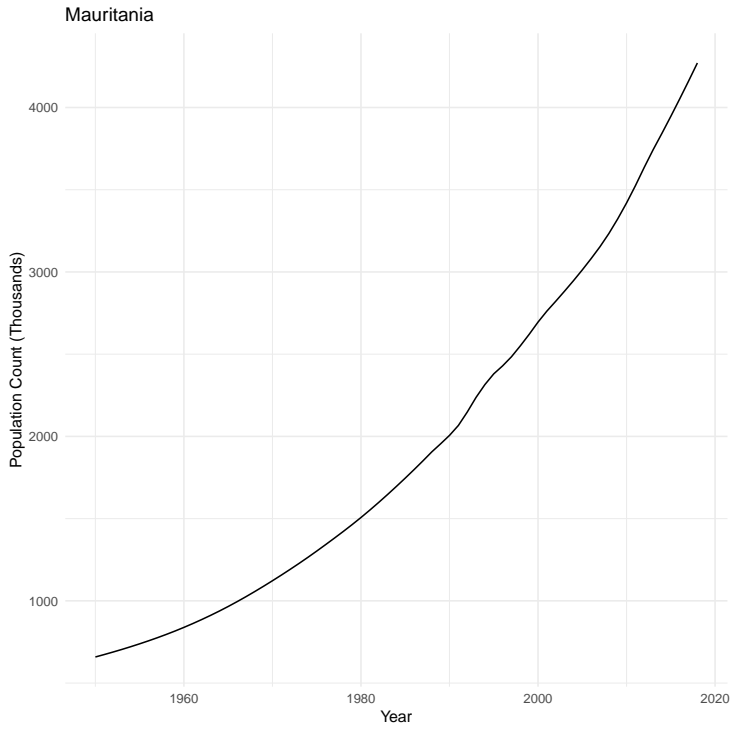


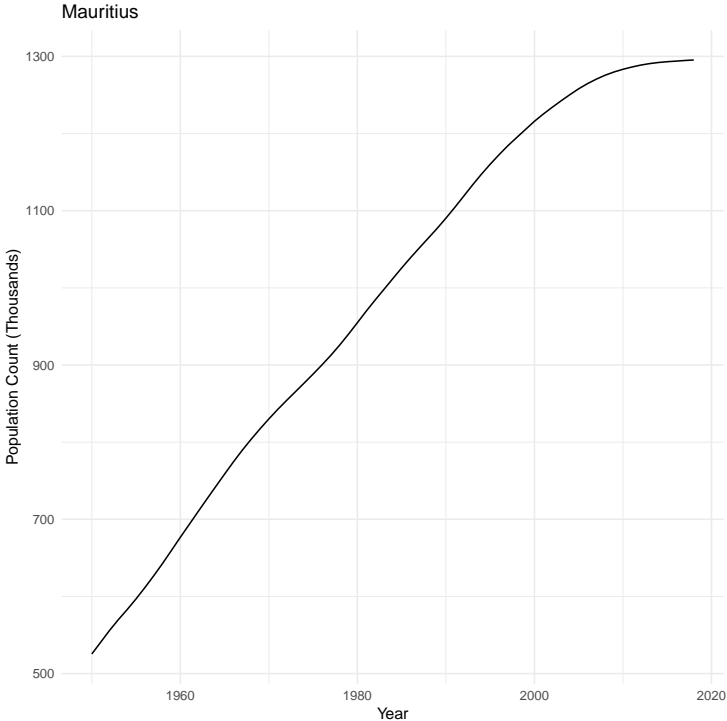


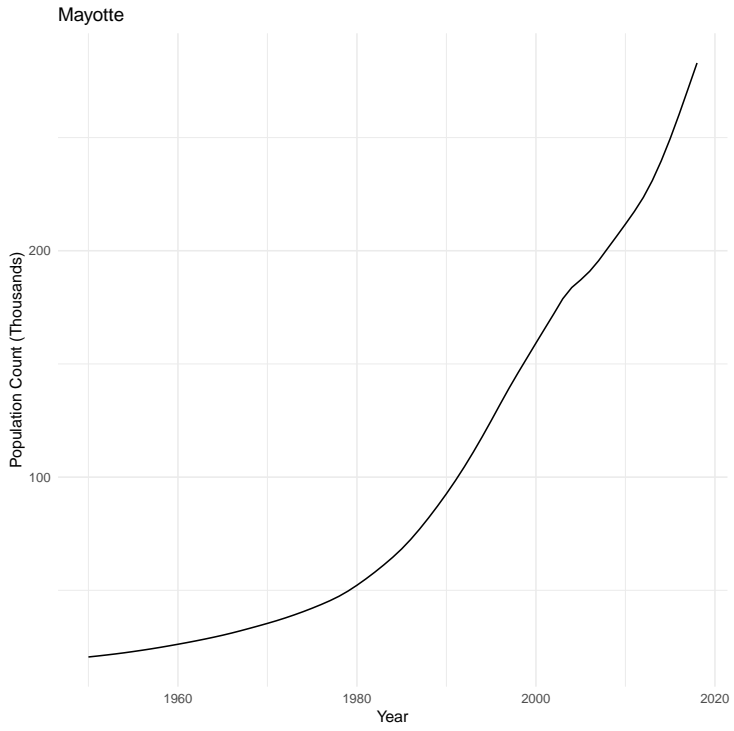

```
## Warning: Removed 38 row(s) containing missing values (geom_path).
```

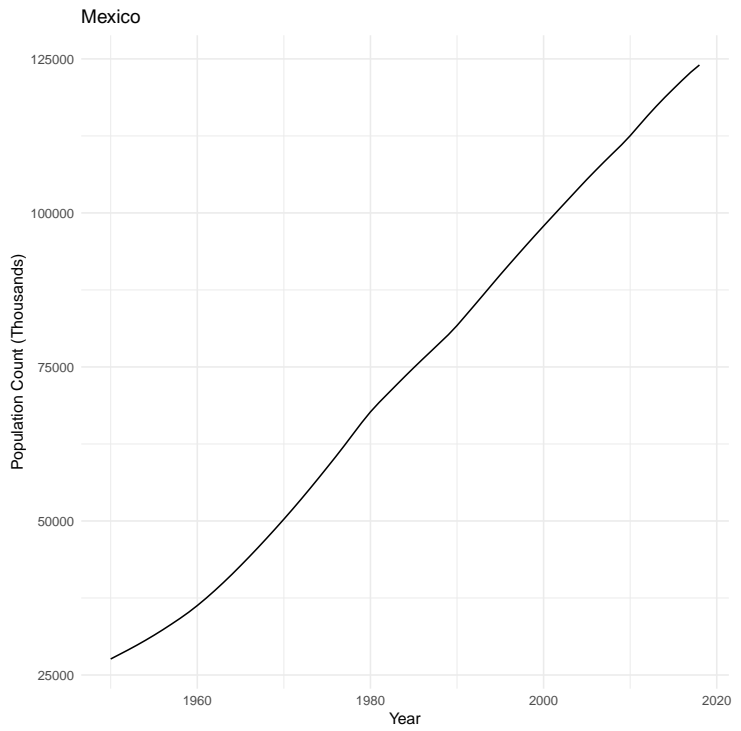




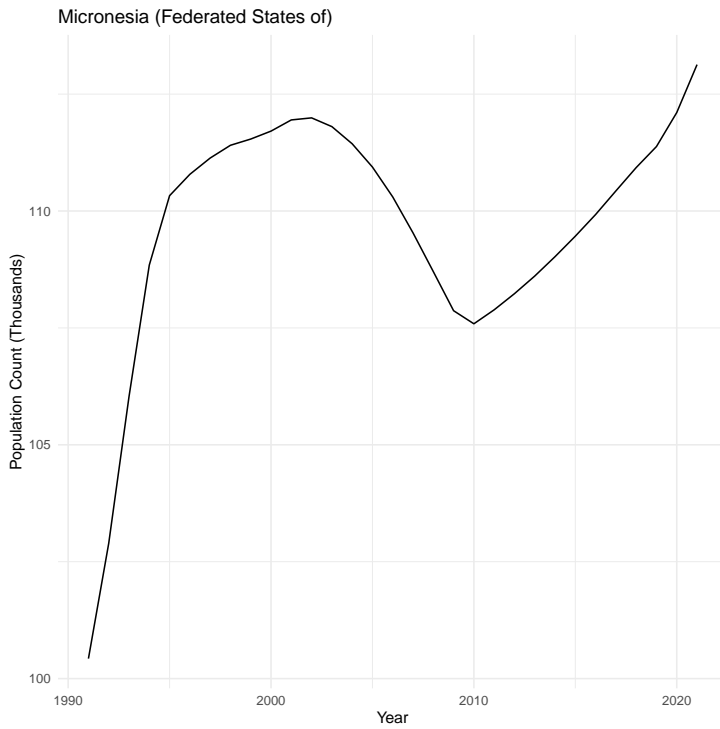


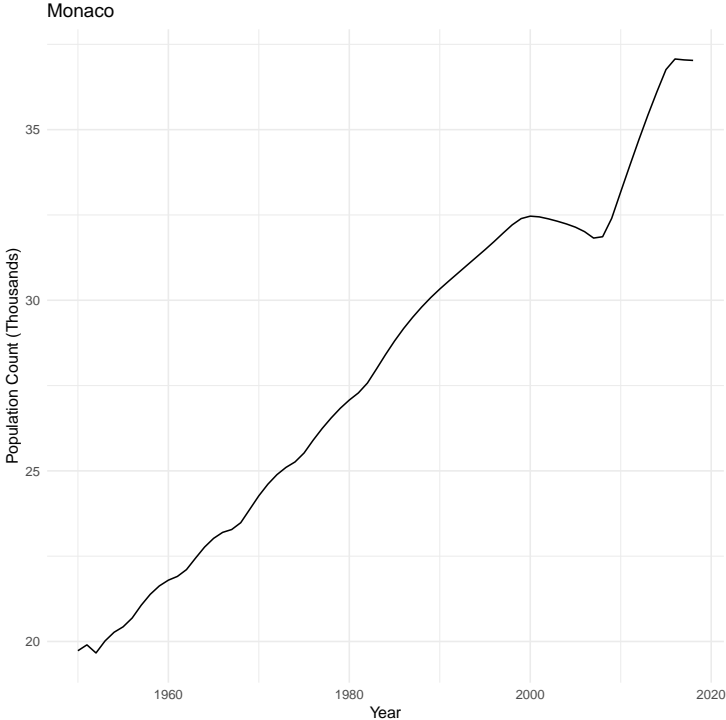


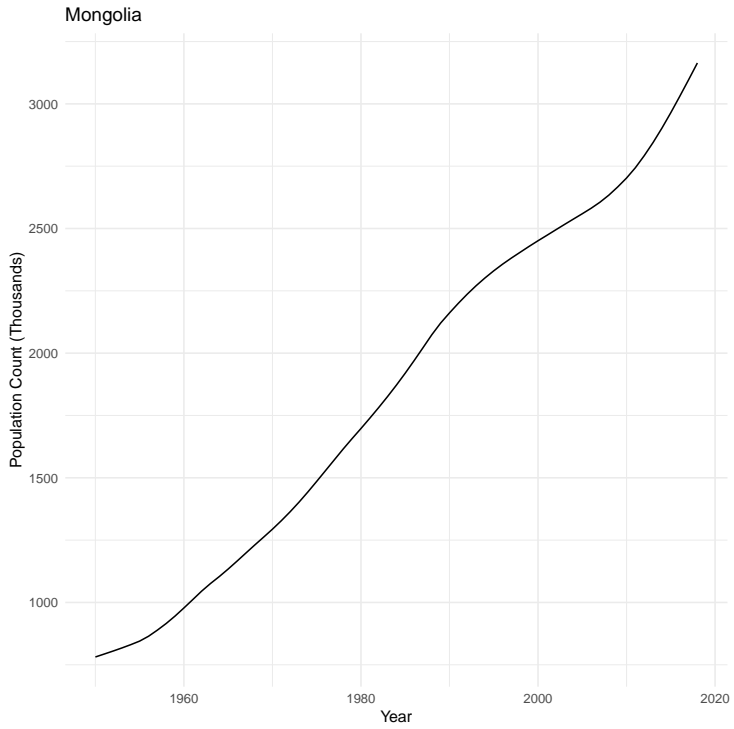




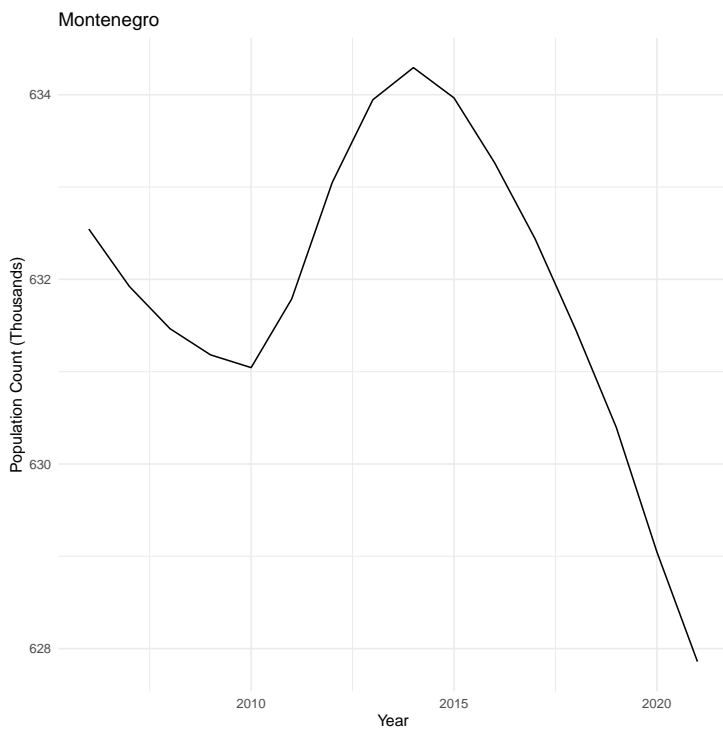
```
## Warning: Removed 38 row(s) containing missing values (geom_path).
```

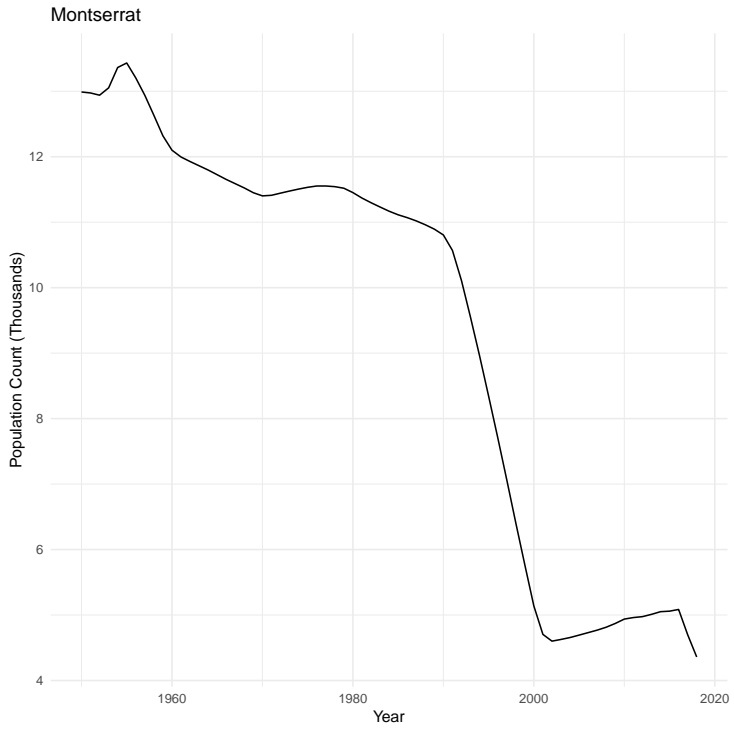


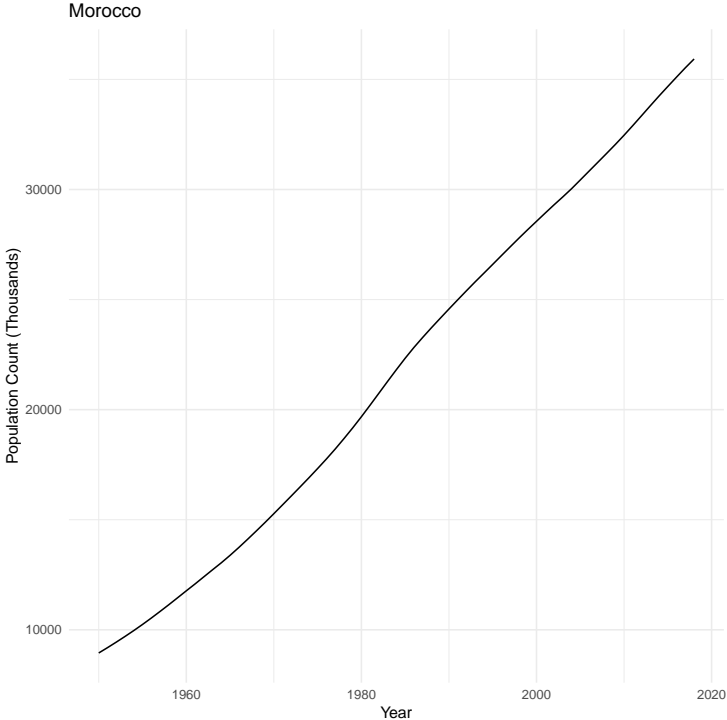


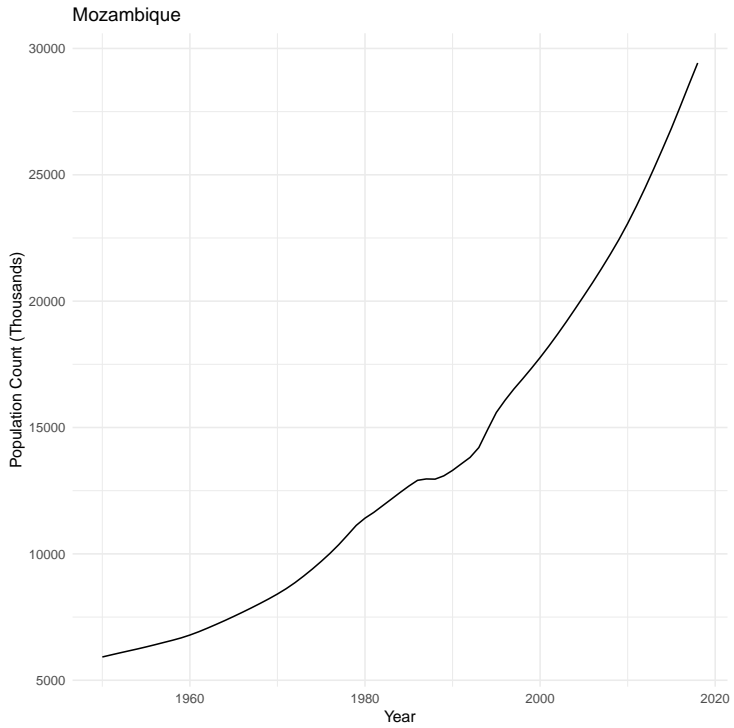


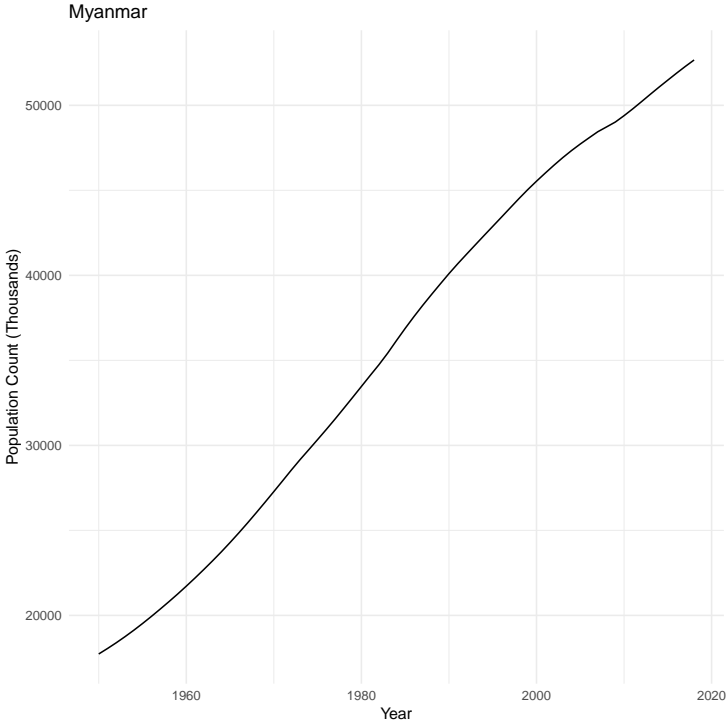
```
## Warning: Removed 53 row(s) containing missing values (geom_path).
```

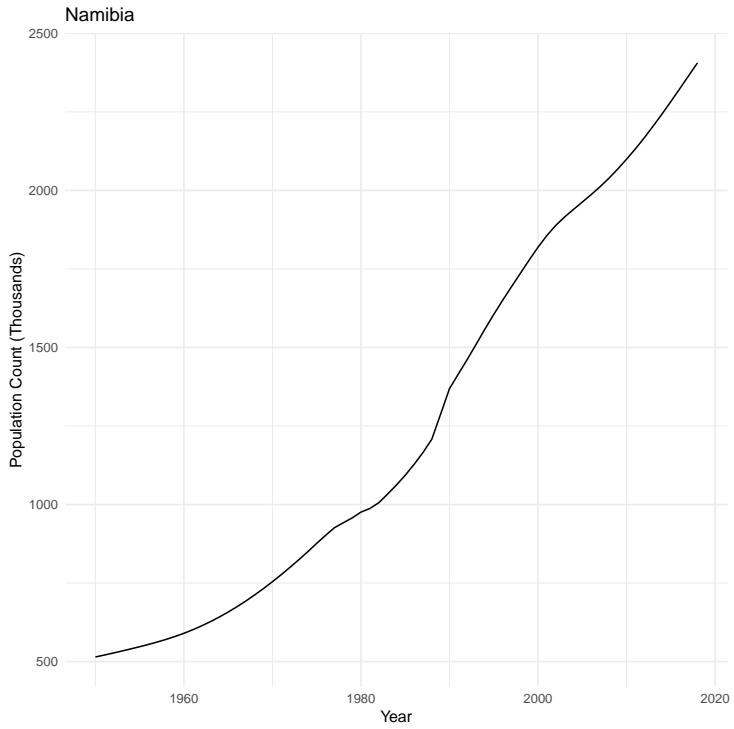


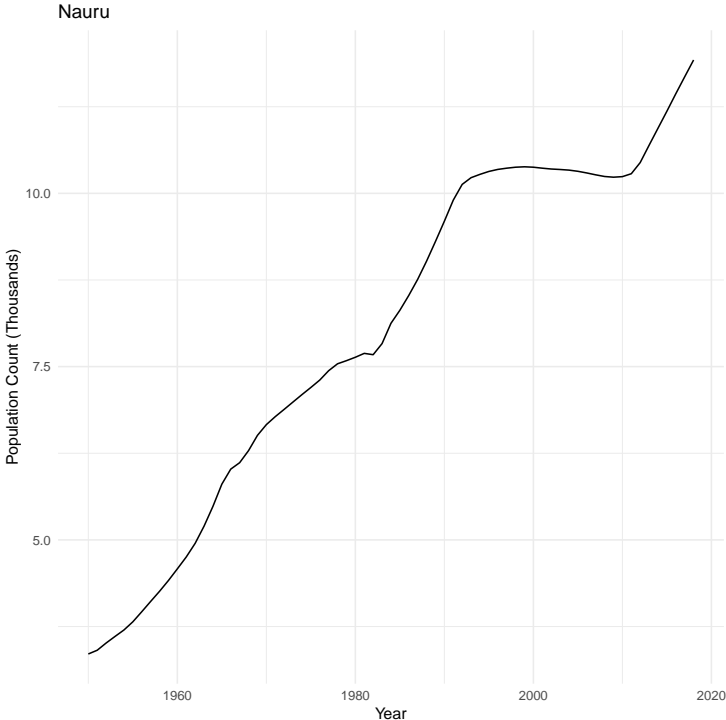


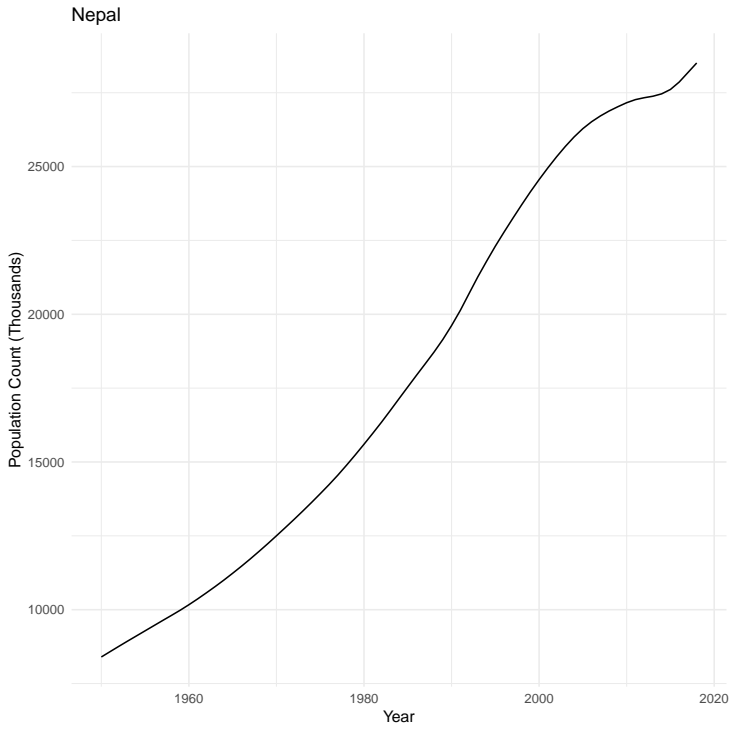


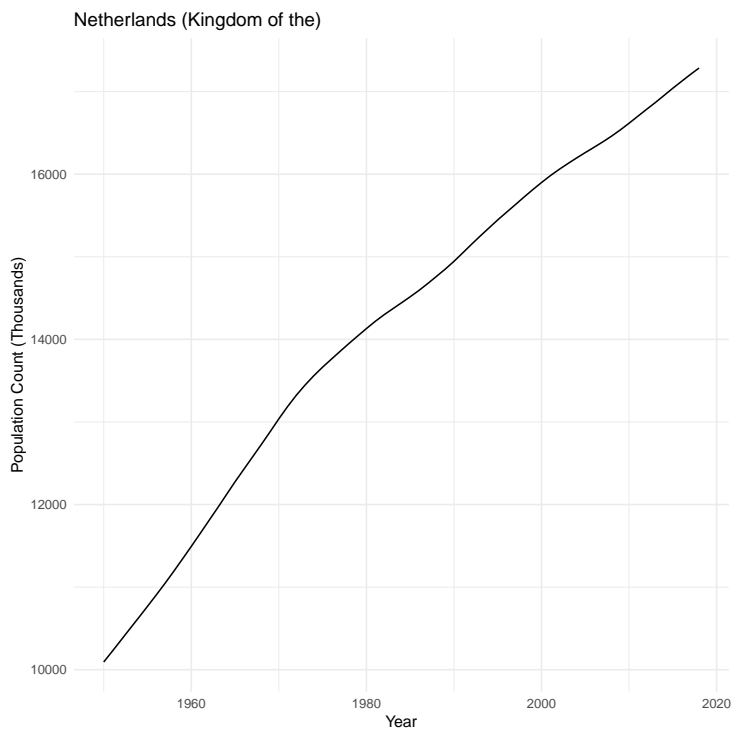




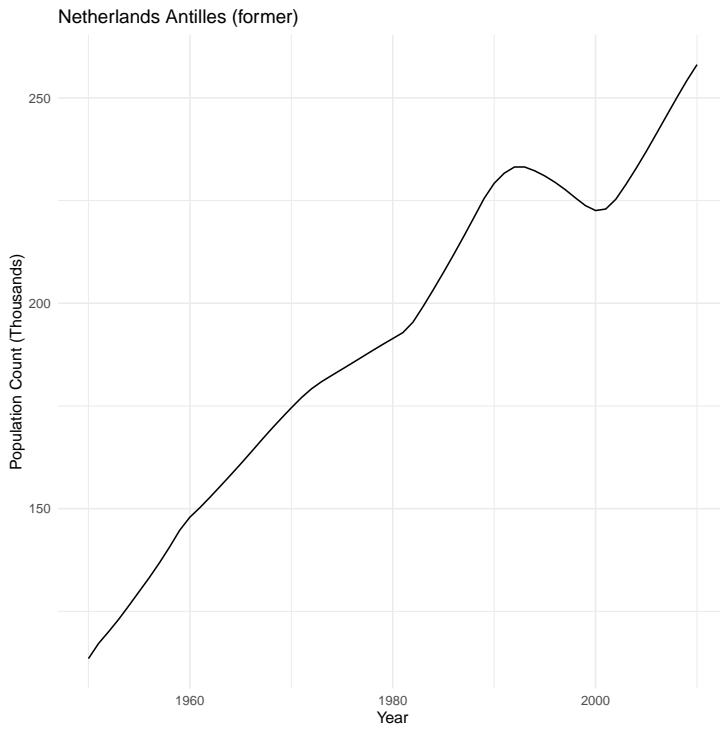


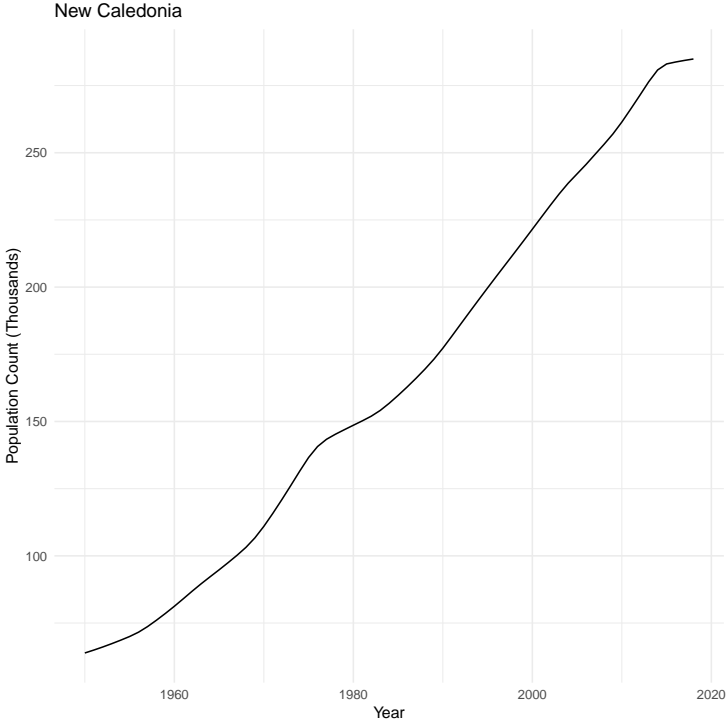


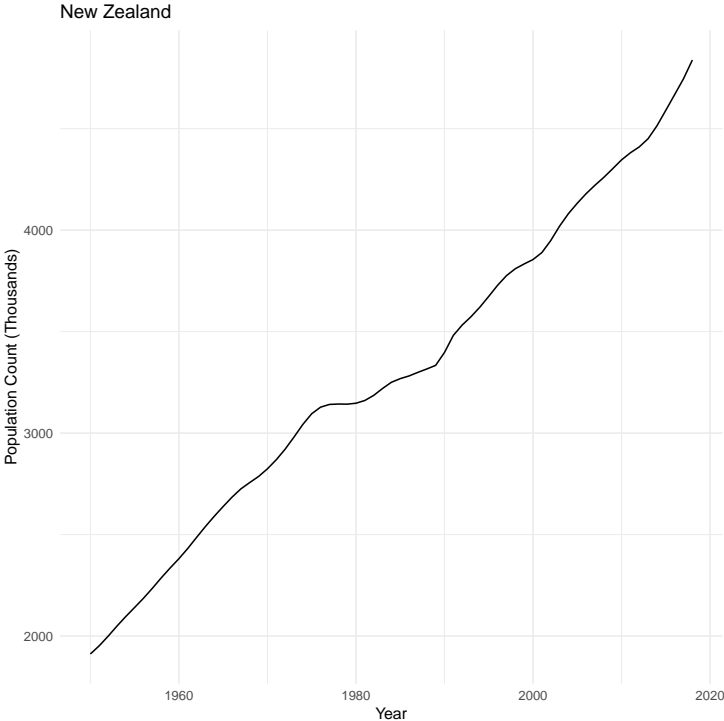


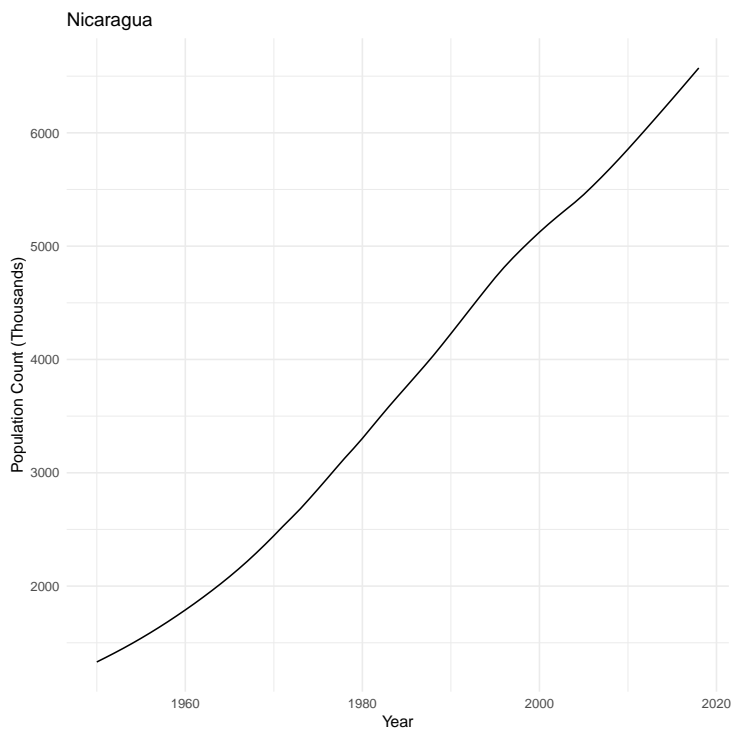


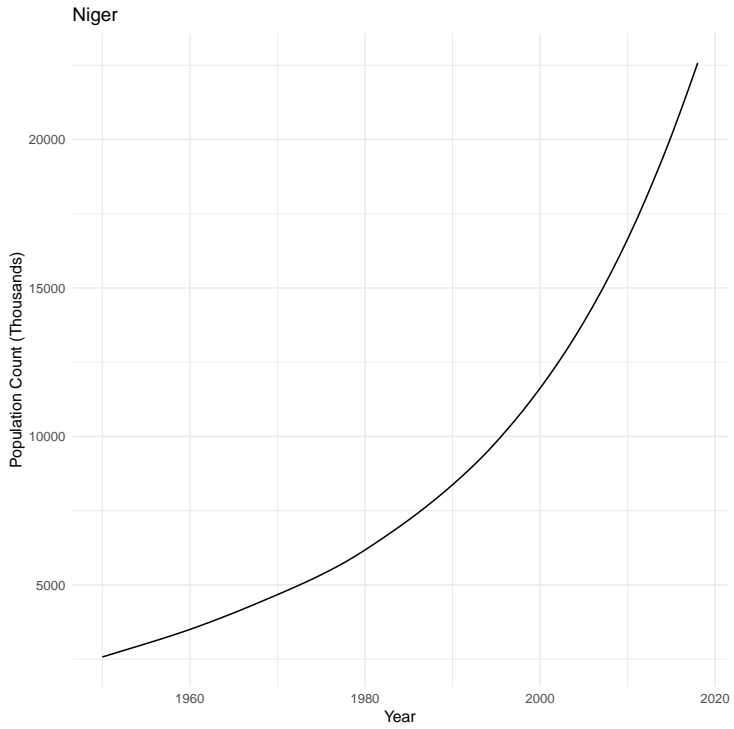
```
## Warning: Removed 8 row(s) containing missing values  
(geom_path).
```

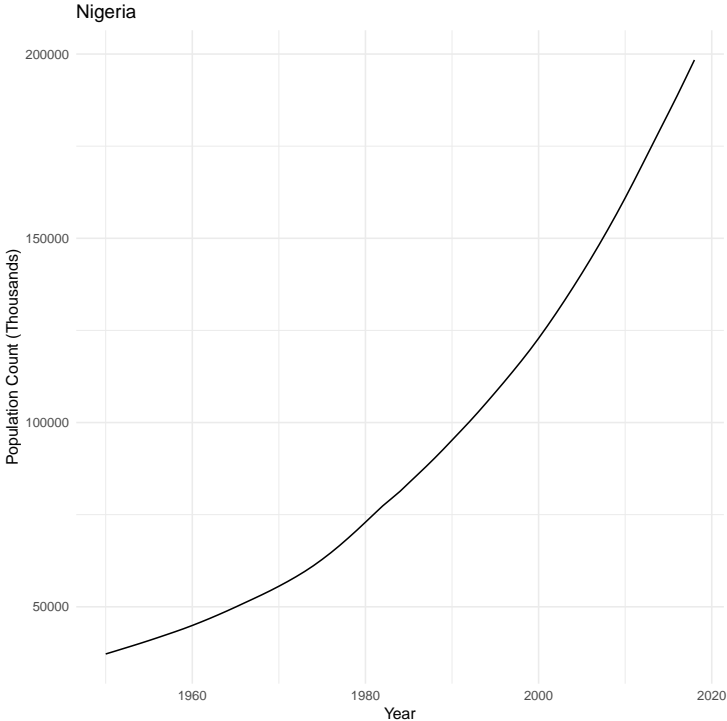


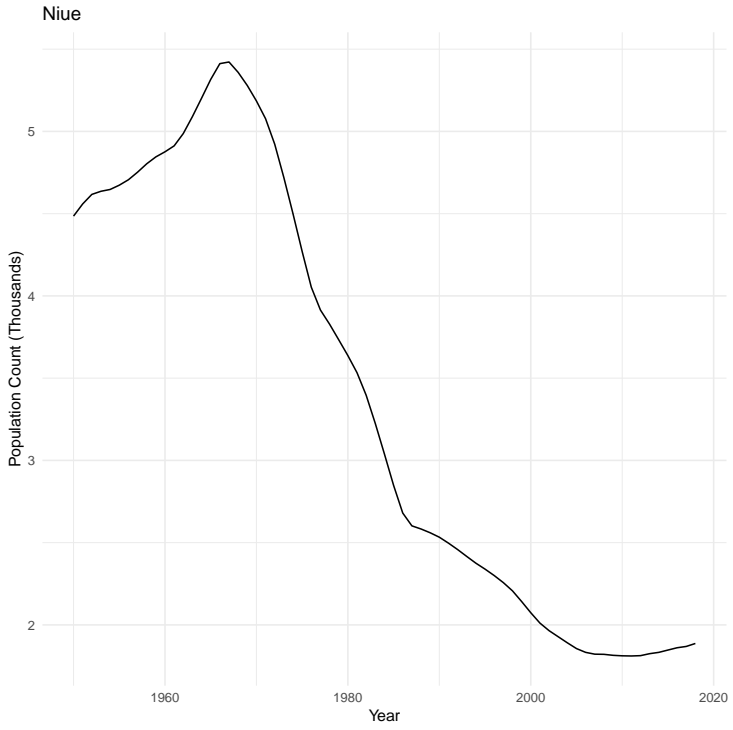




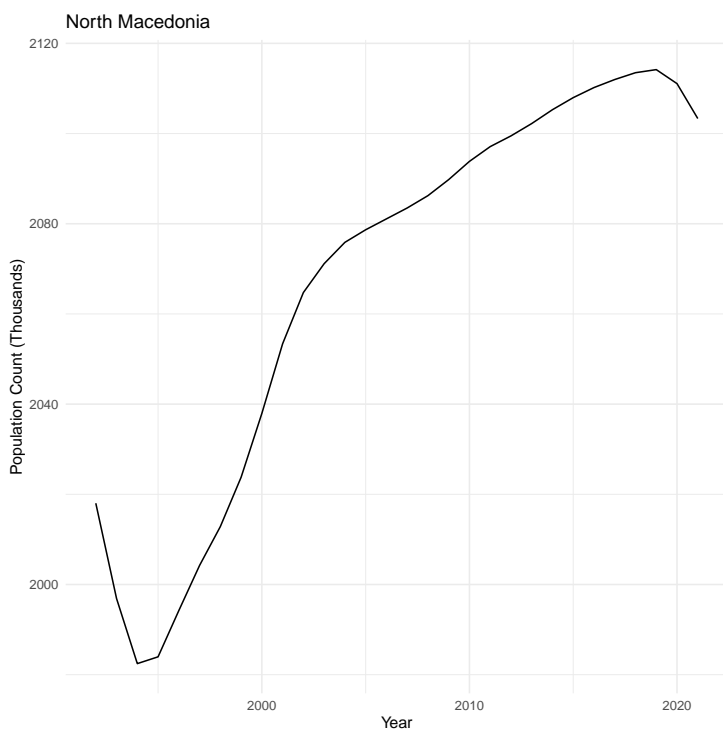




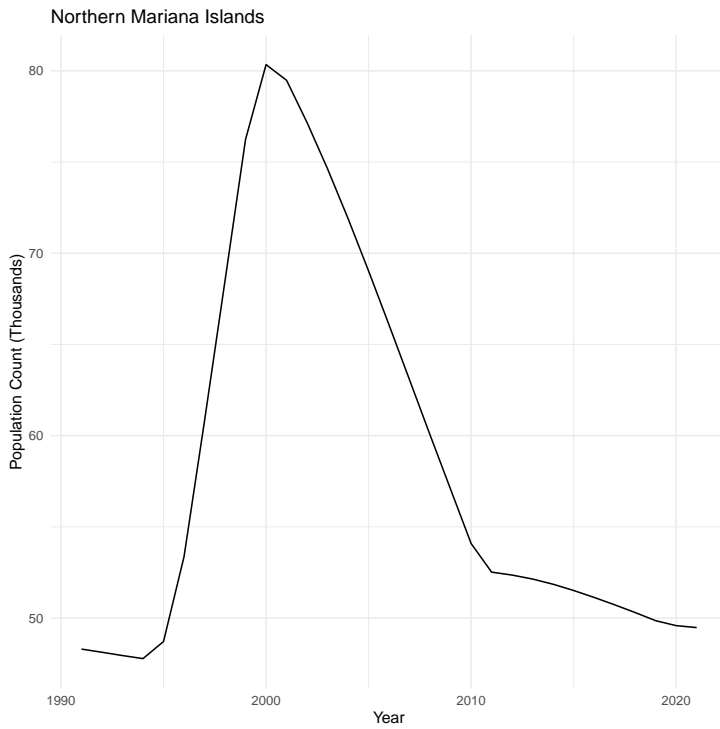


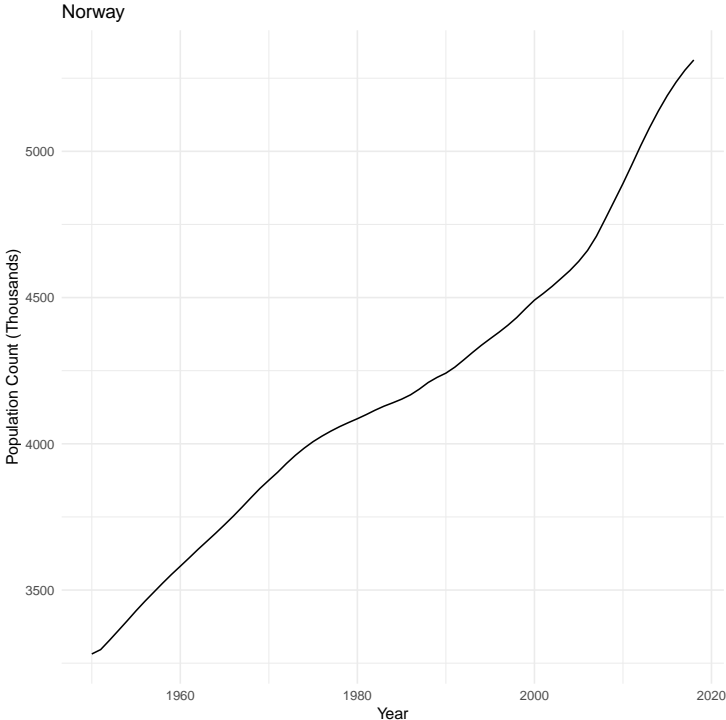


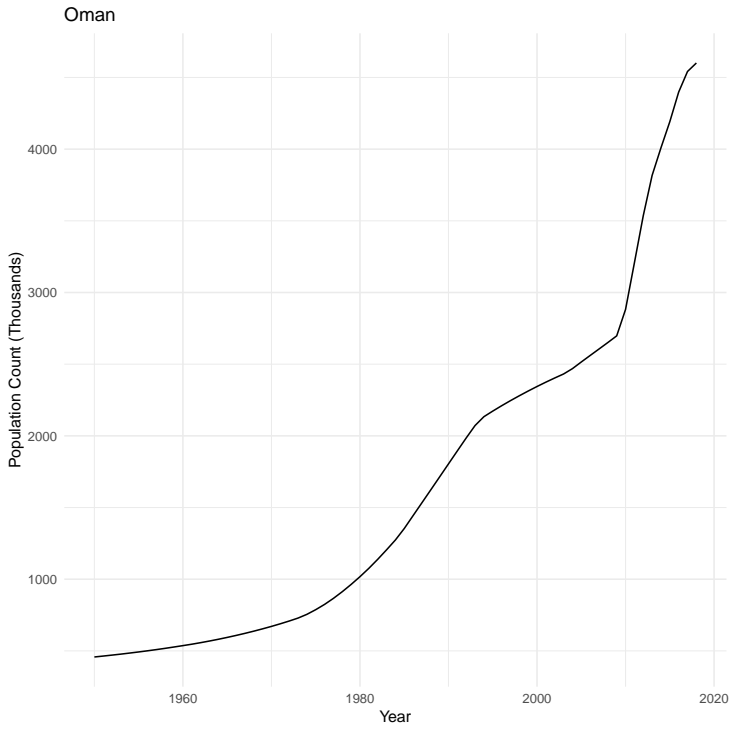
```
## Warning: Removed 39 row(s) containing missing values (geom_path).
```



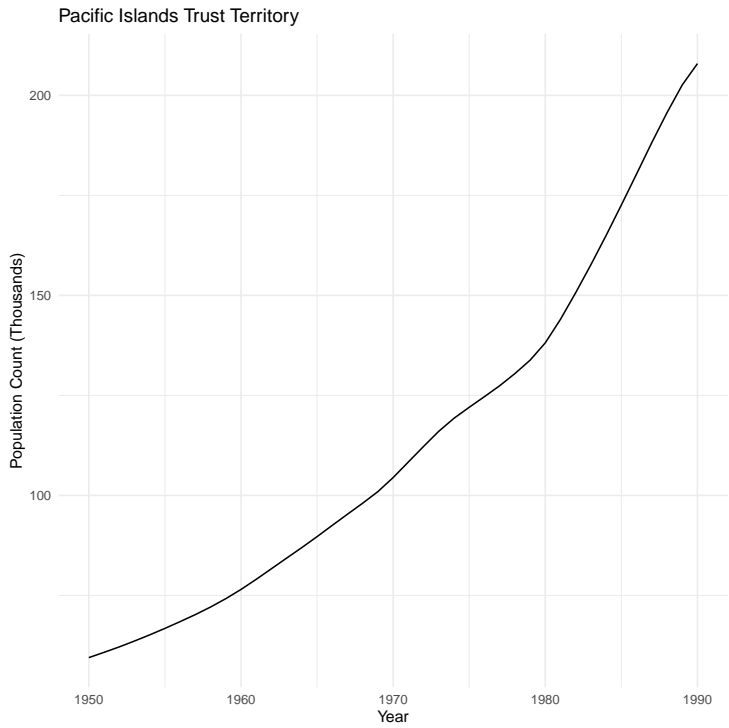
```
## Warning: Removed 38 row(s) containing missing values (geom_path).
```

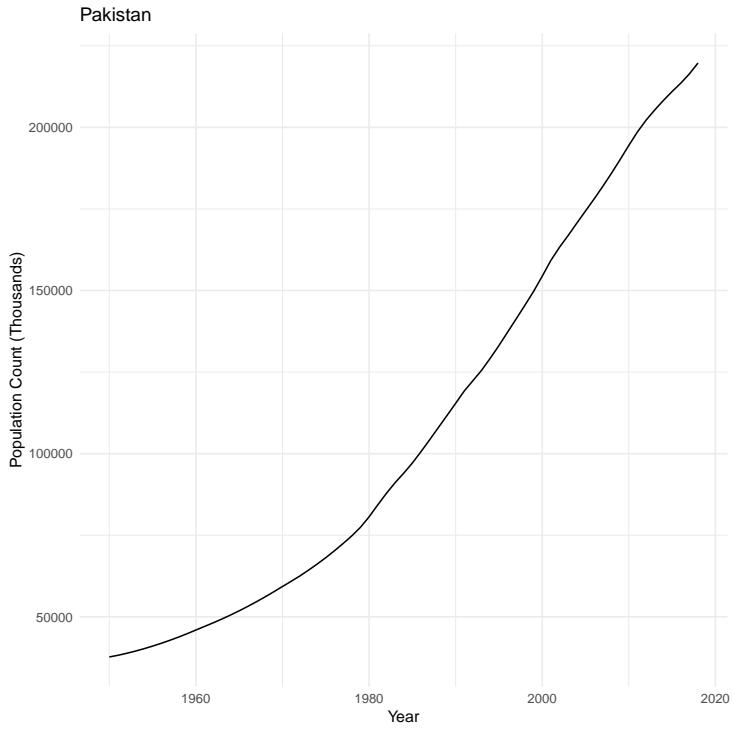




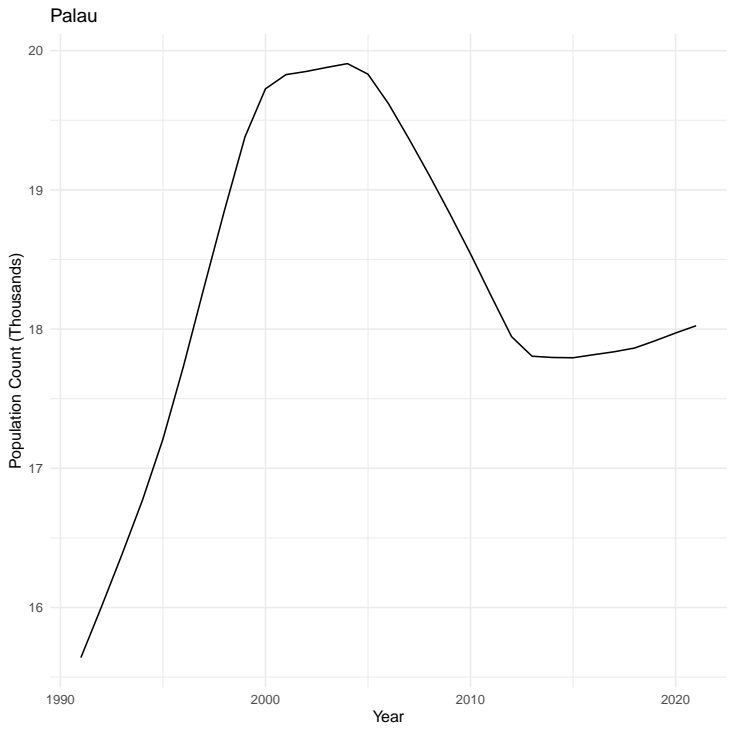


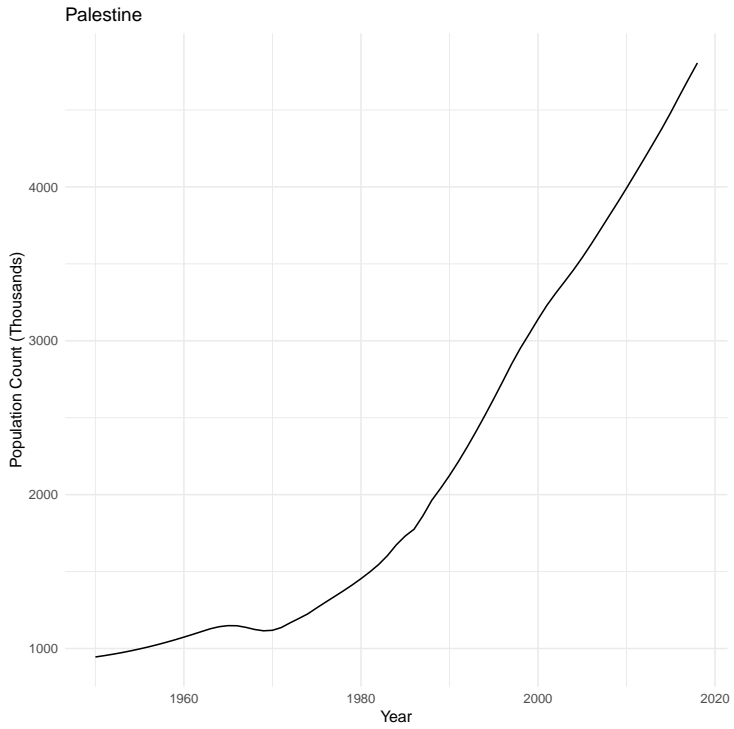
```
## Warning: Removed 28 row(s) containing missing values (geom_path).
```

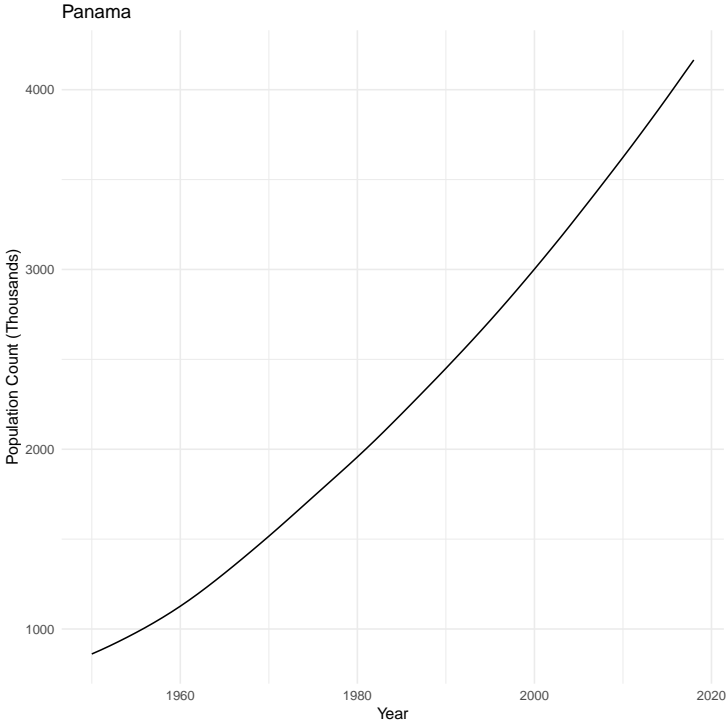


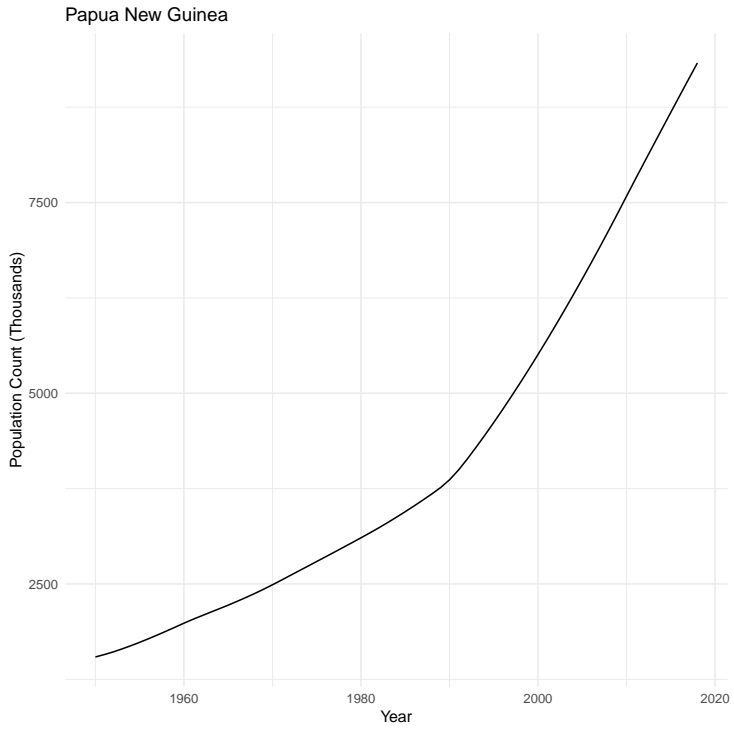


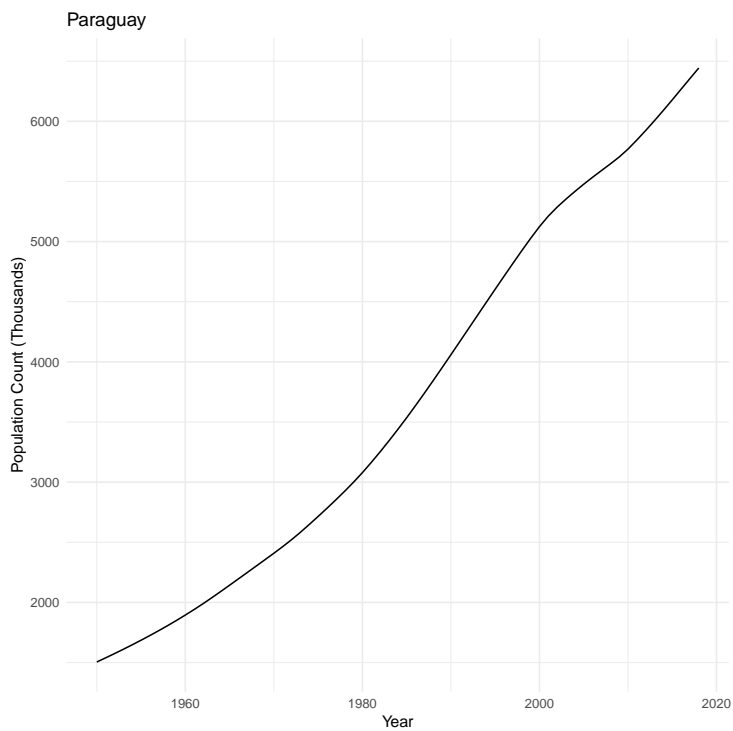
```
## Warning: Removed 38 row(s) containing missing values (geom_path).
```

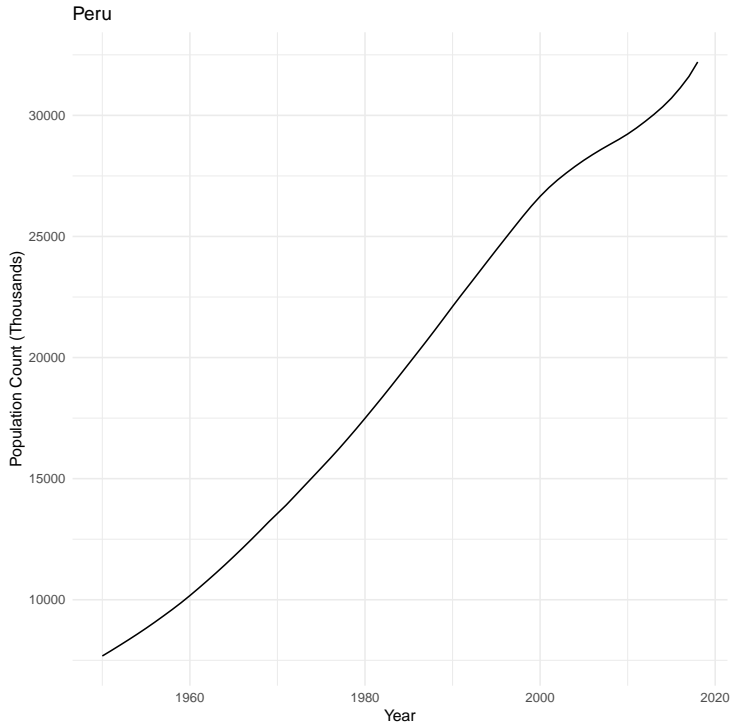


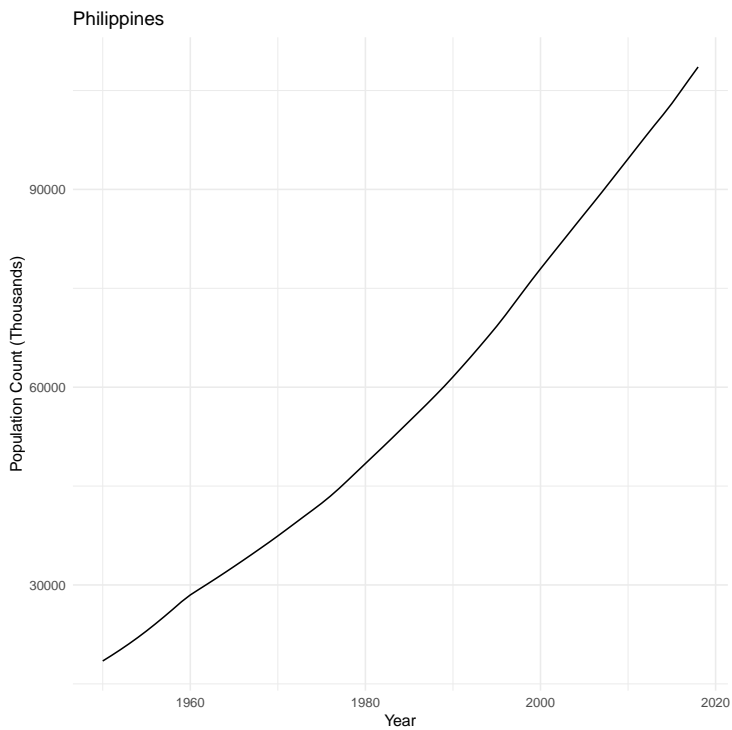


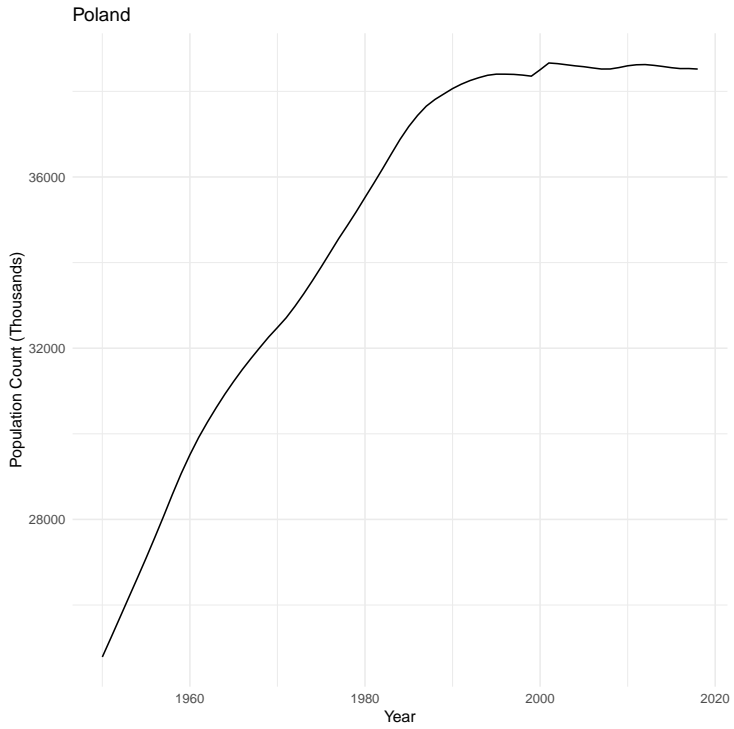


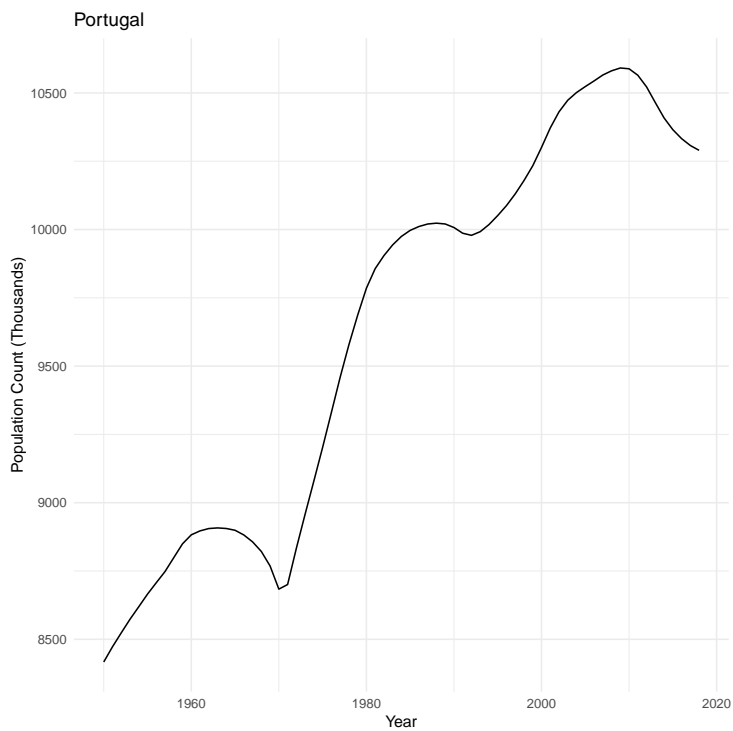


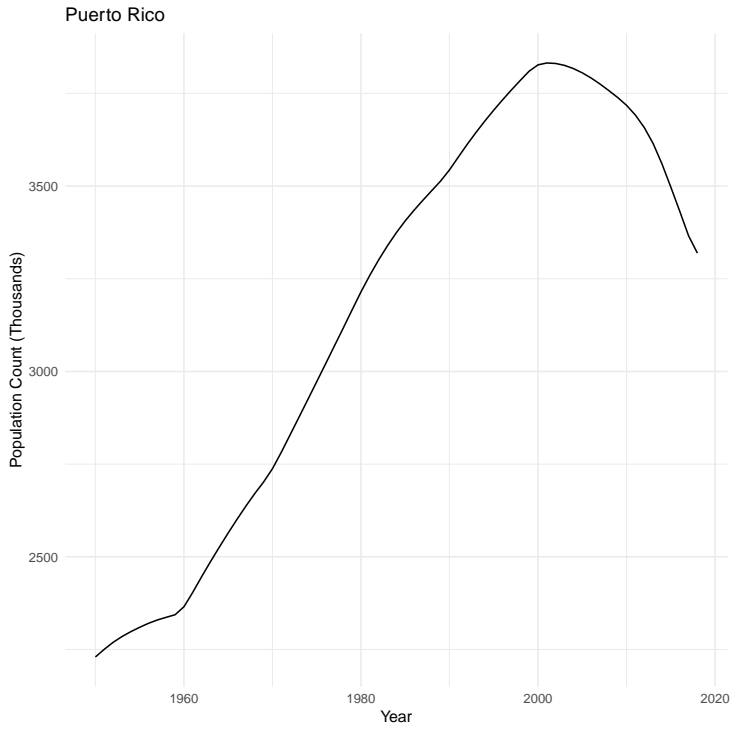


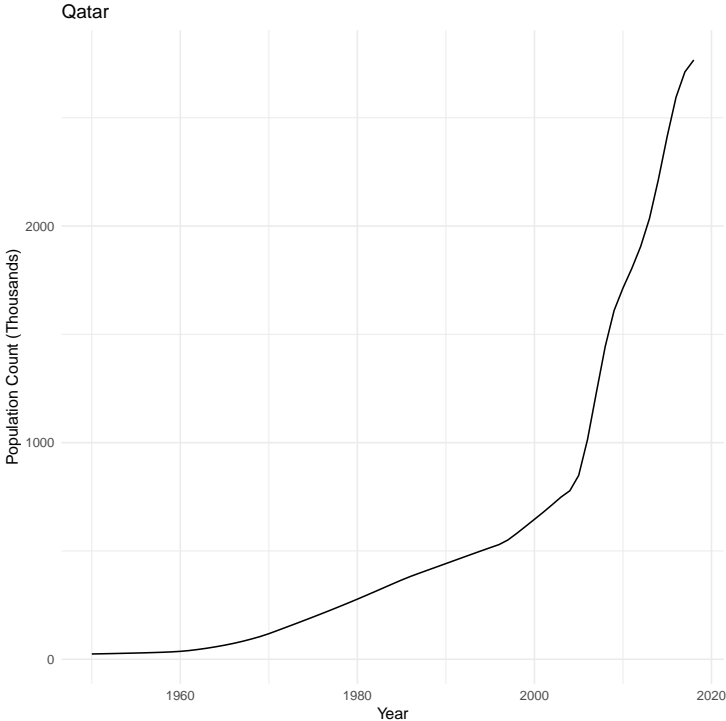


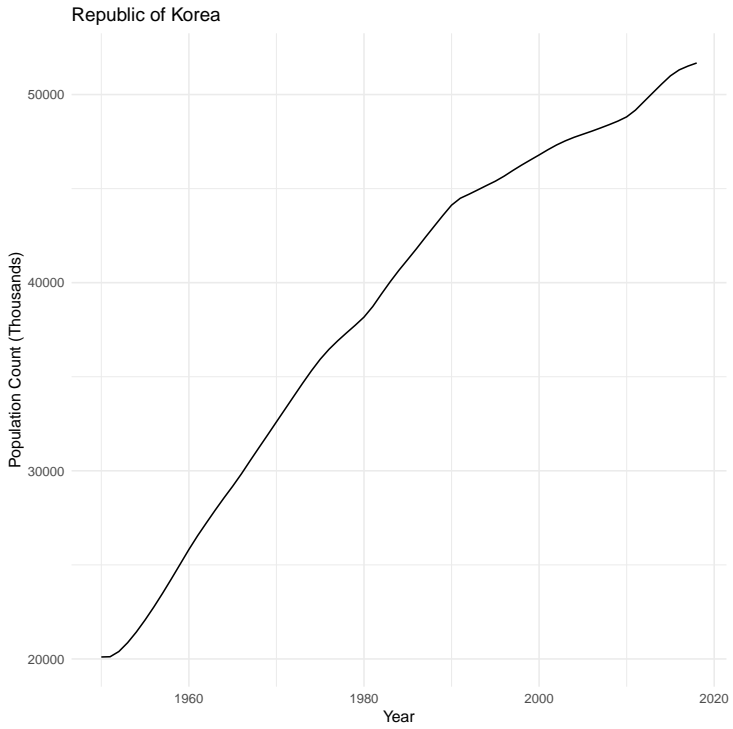




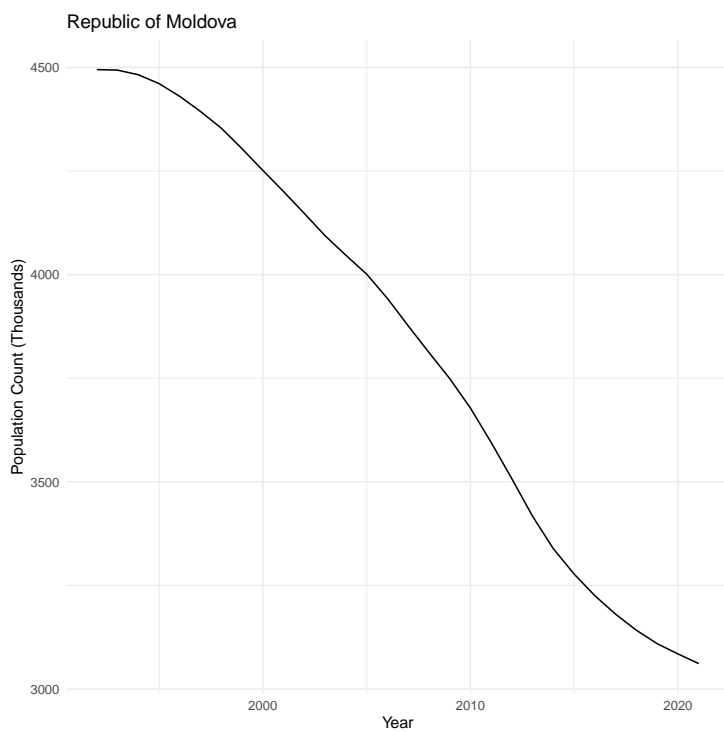


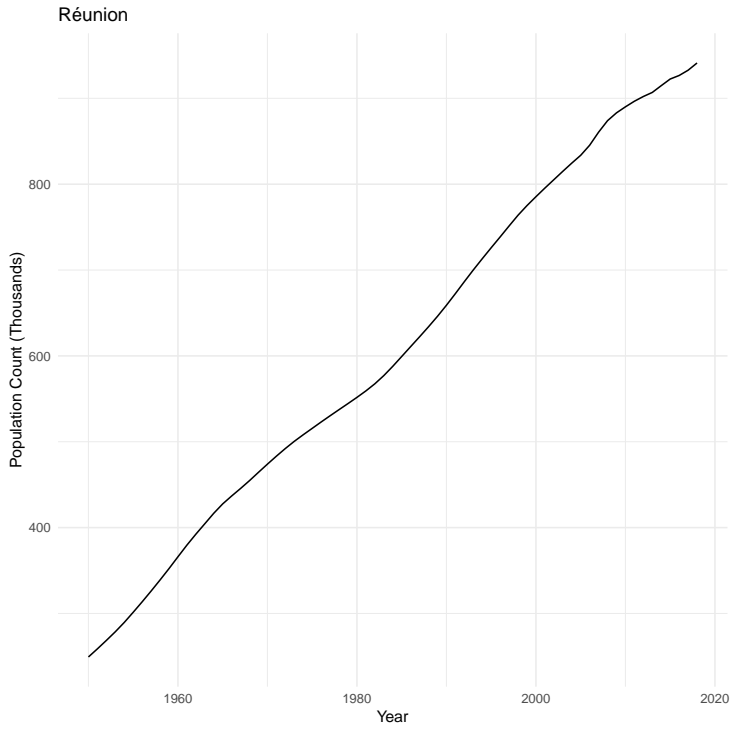


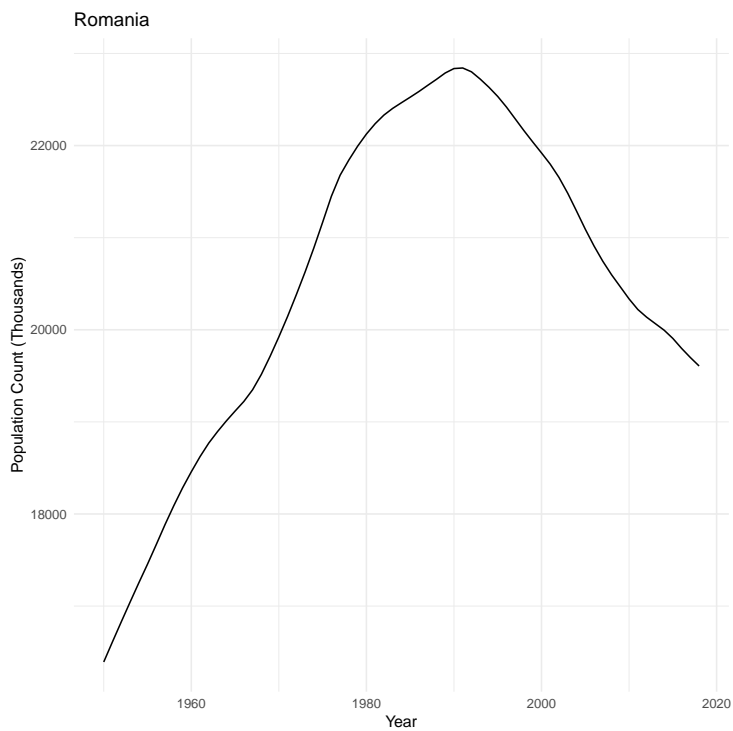




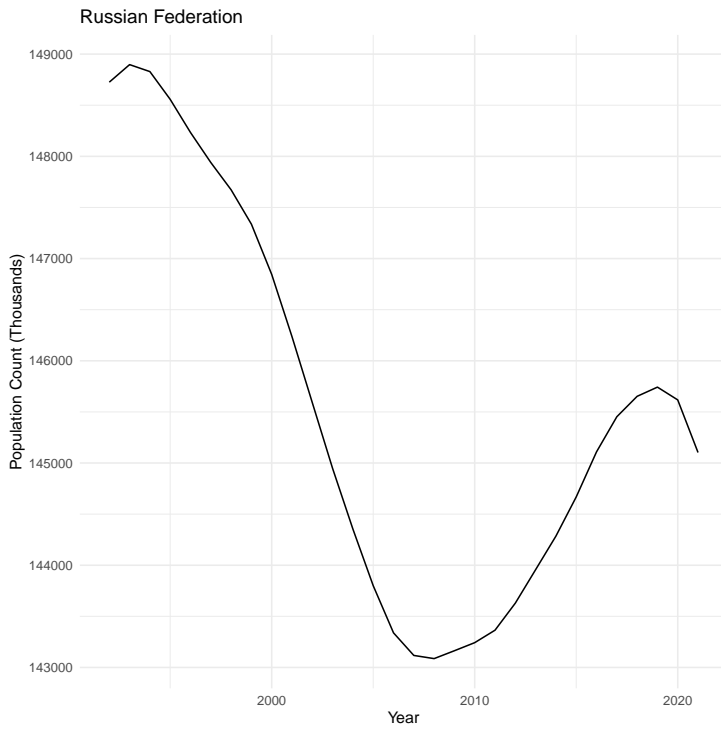
```
## Warning: Removed 39 row(s) containing missing values (geom_path).
```

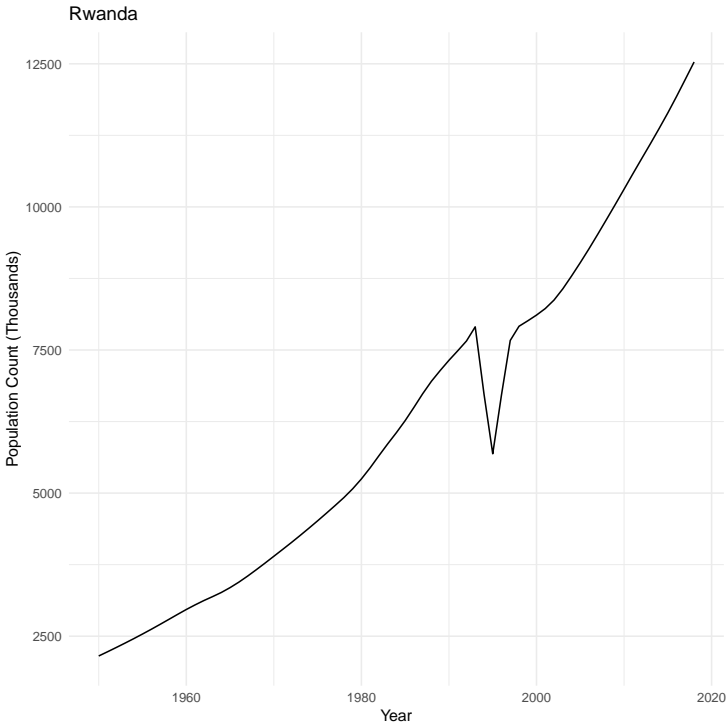




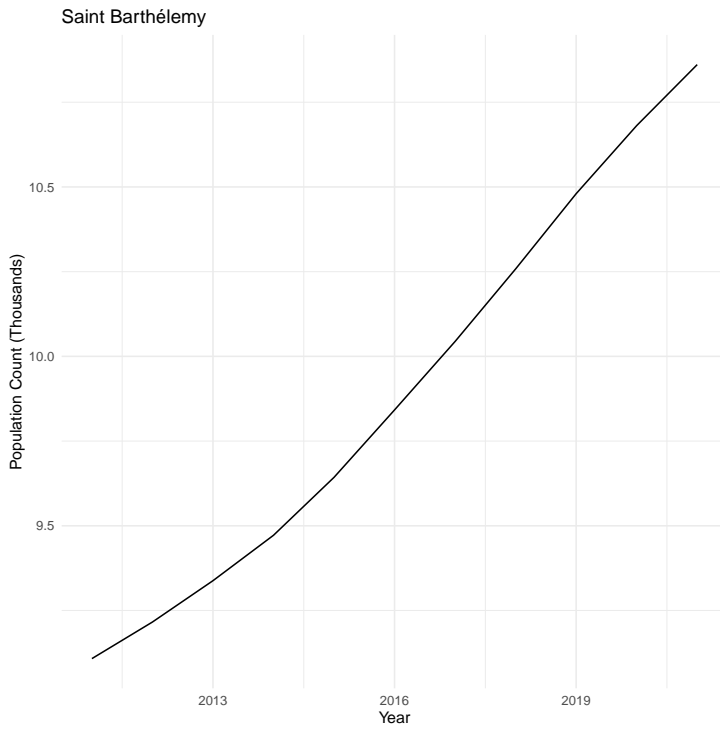


```
## Warning: Removed 39 row(s) containing missing values (geom_path).
```

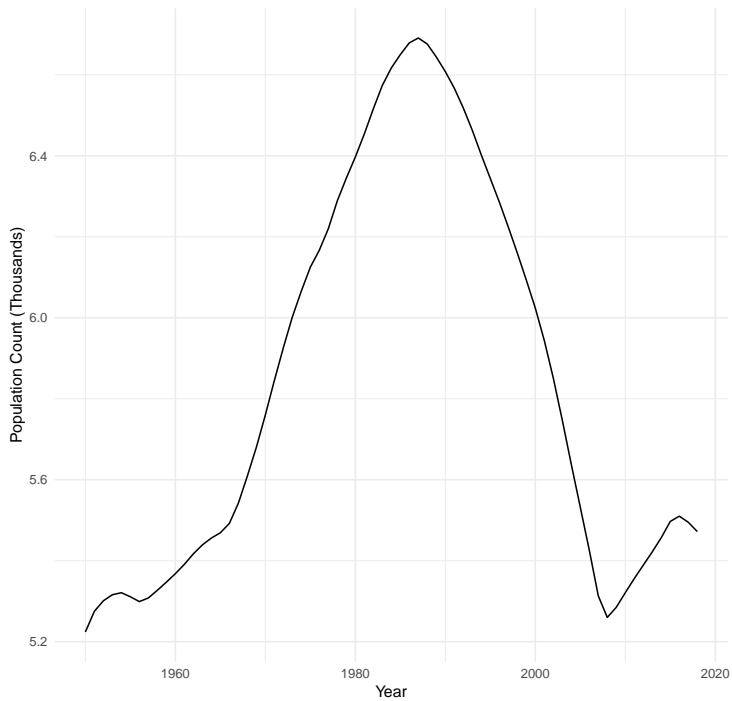


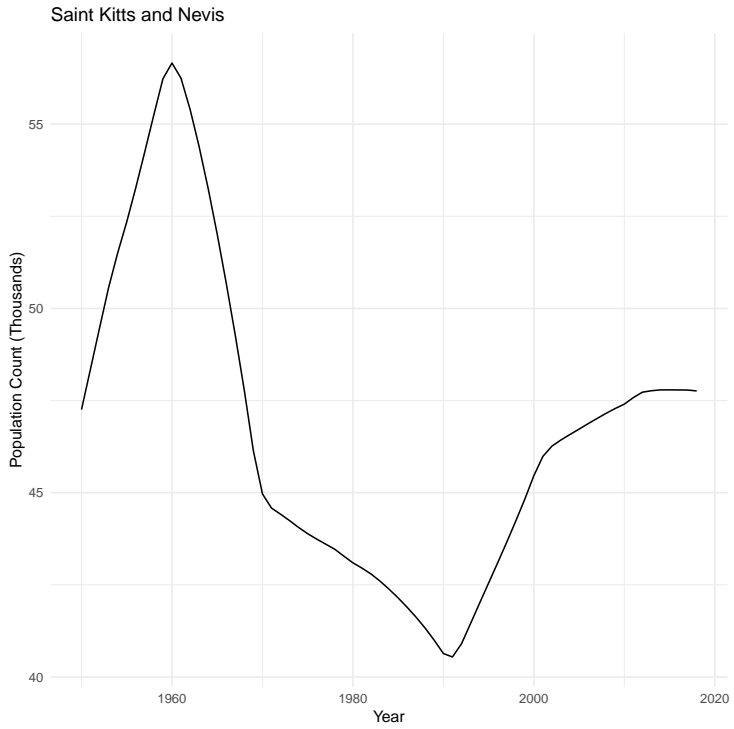


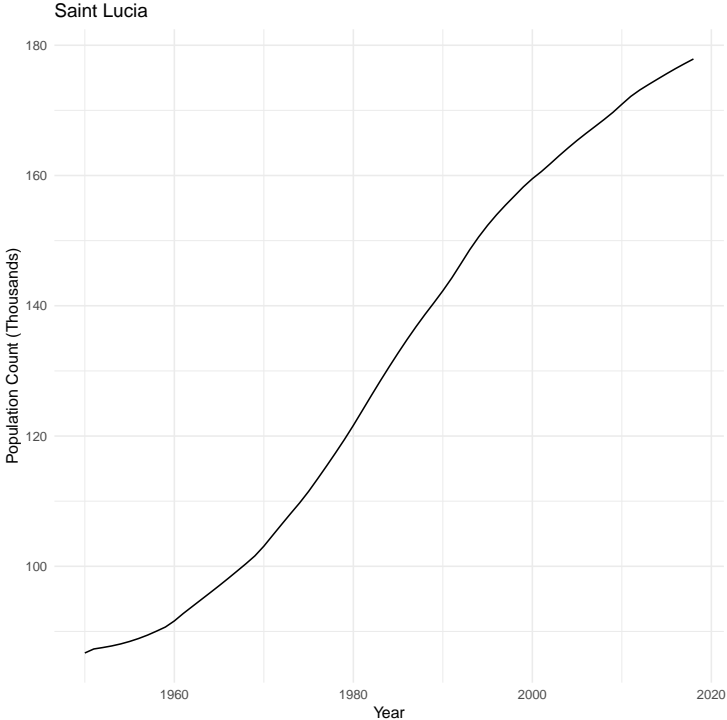

```
## Warning: Removed 58 row(s) containing missing values (geom_path).
```

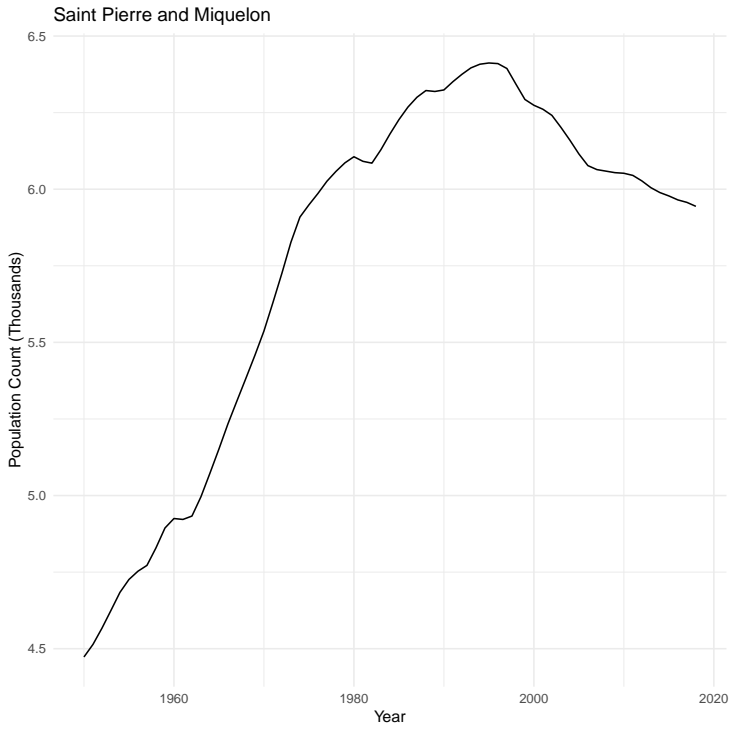


Saint Helena, Ascension and Tristan da Cunha

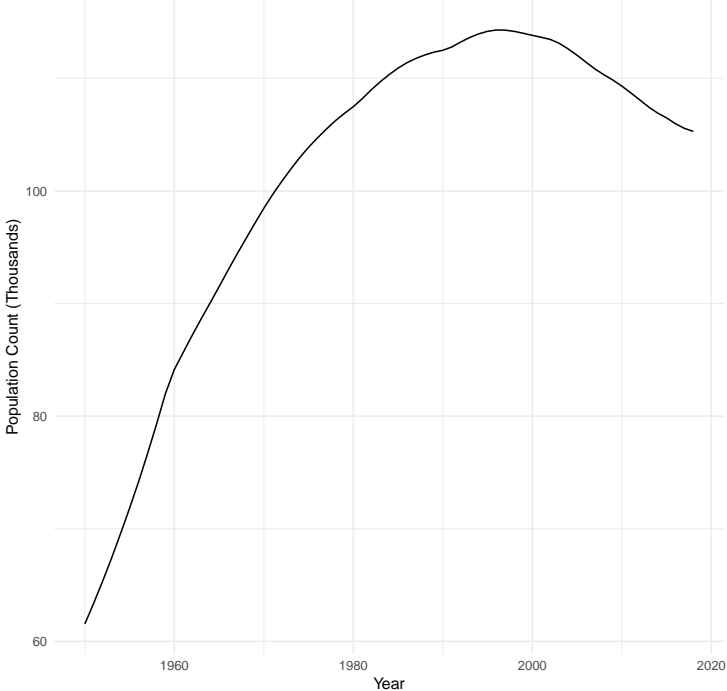




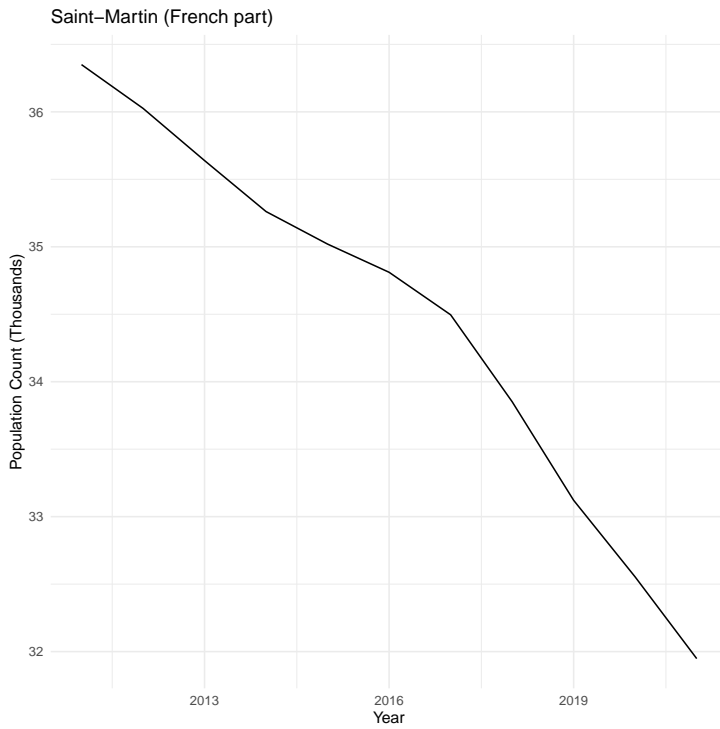


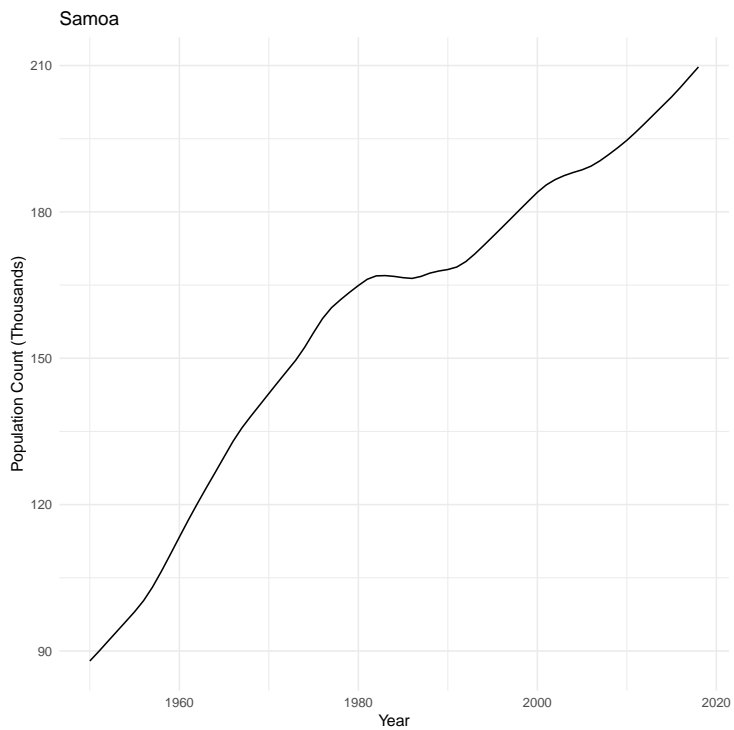


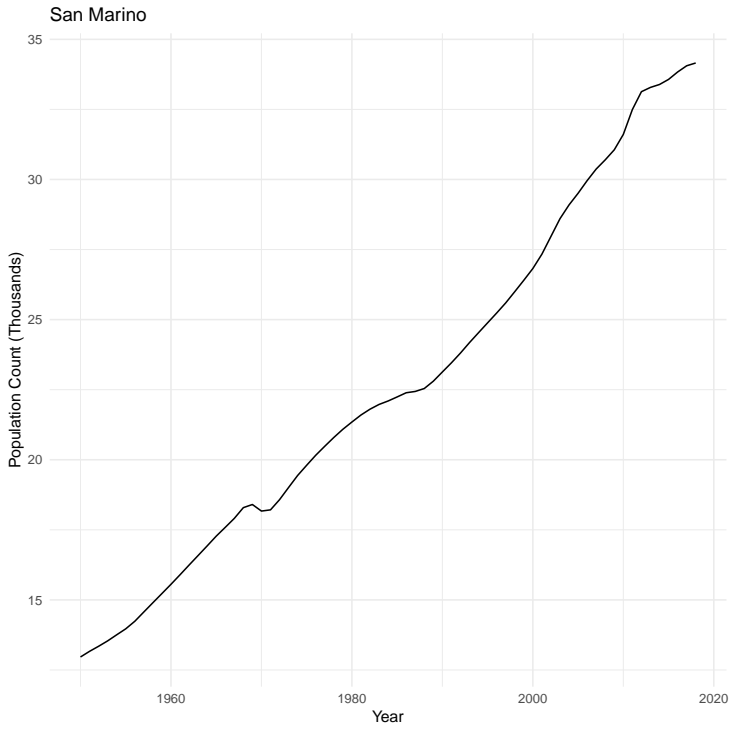
Saint Vincent and the Grenadines

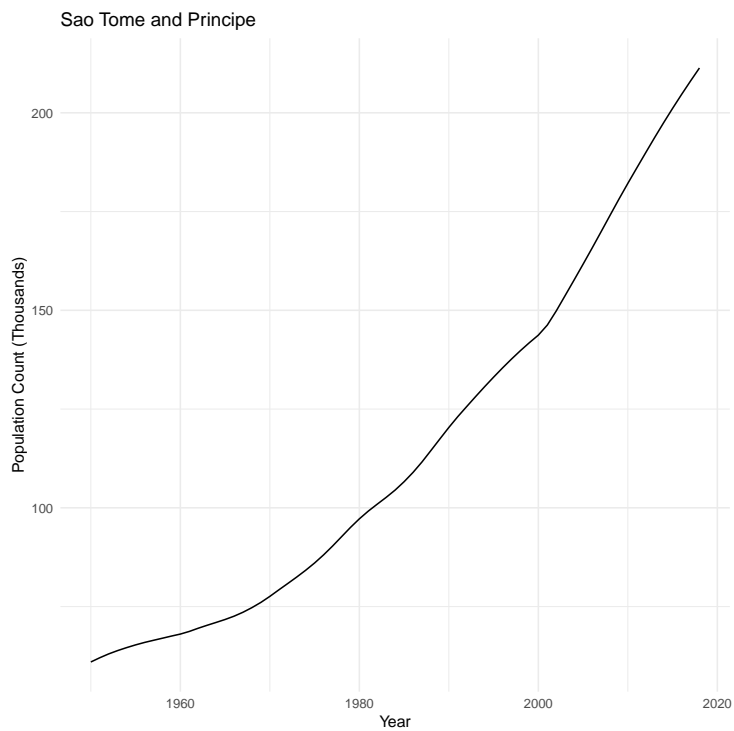


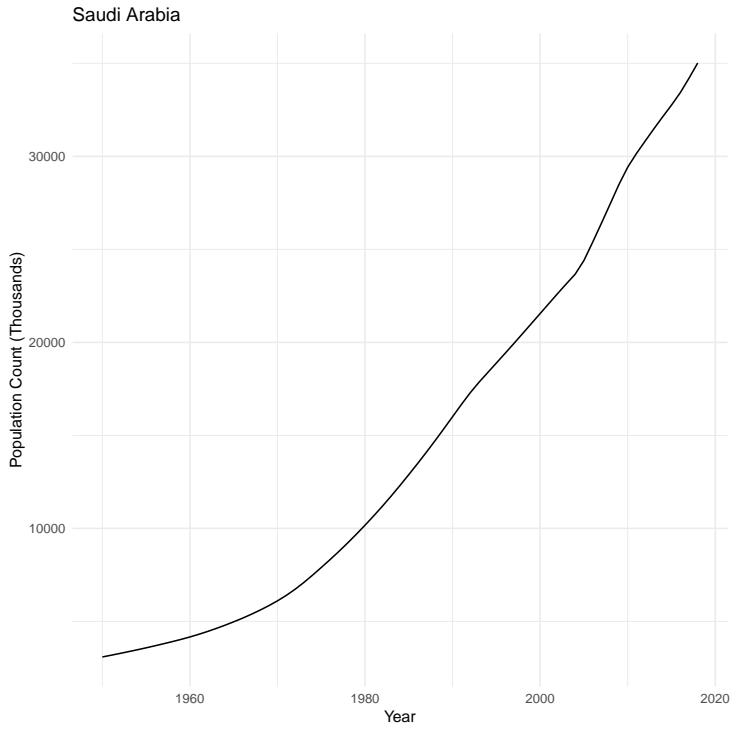
```
## Warning: Removed 58 row(s) containing missing values (geom_path).
```

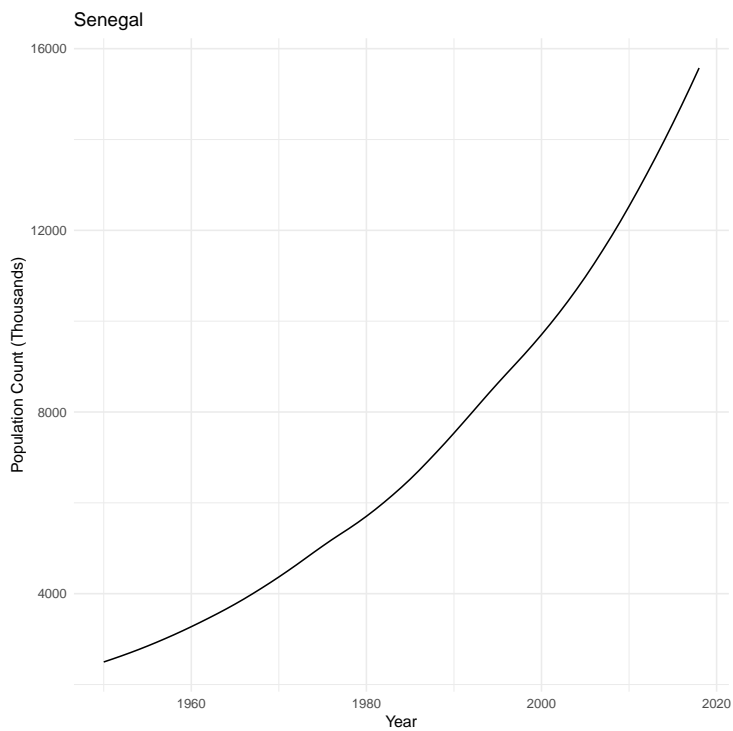




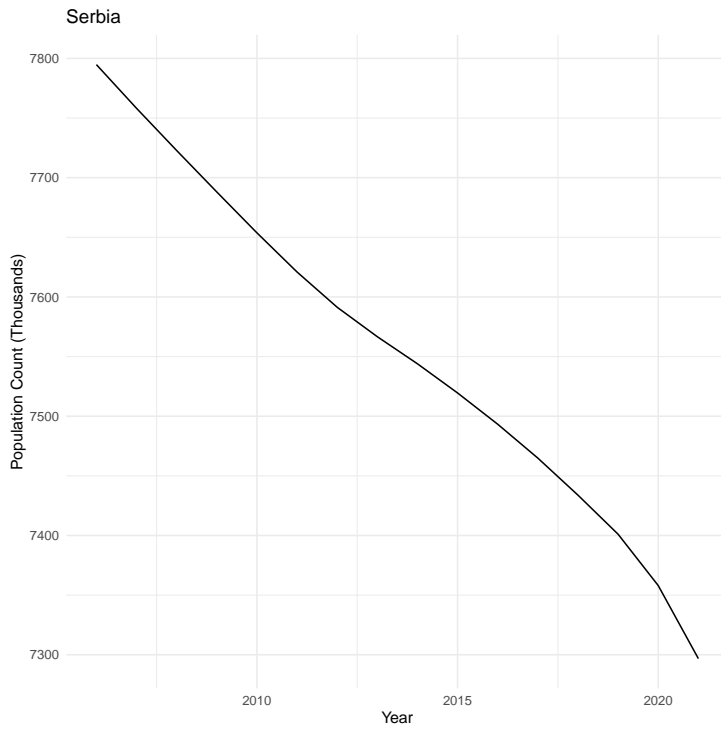




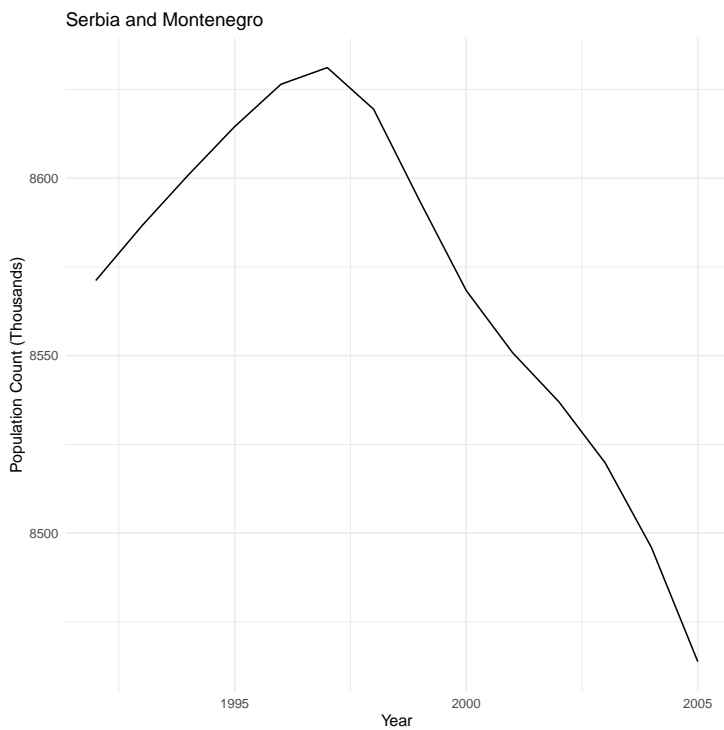


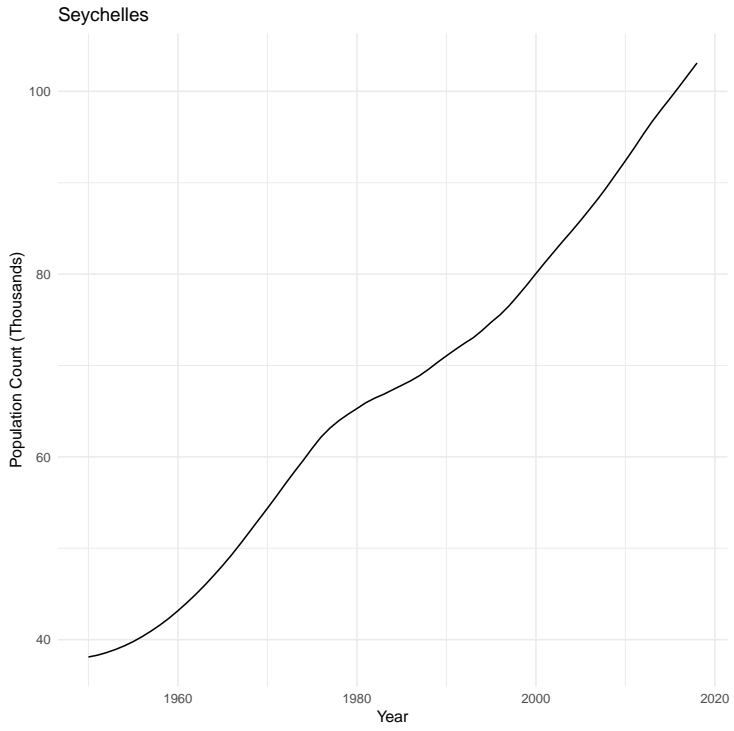


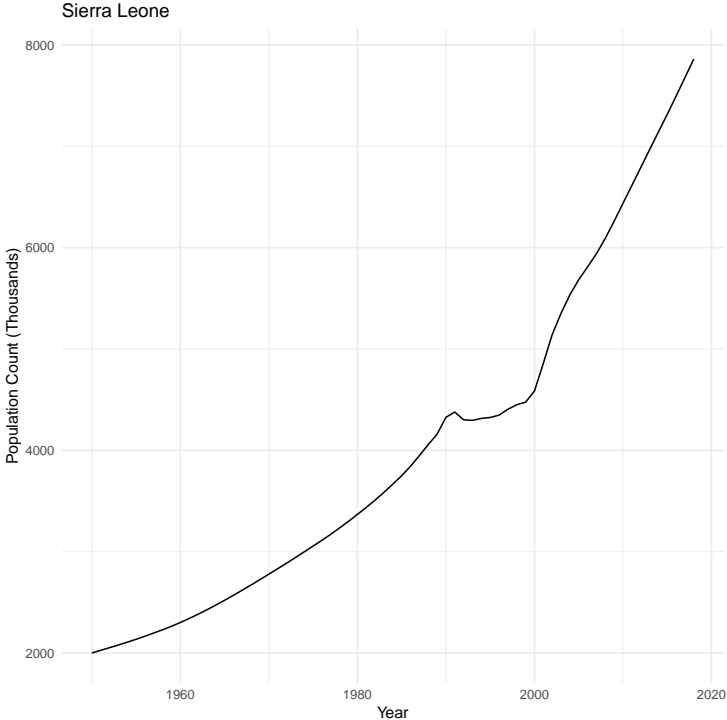
```
## Warning: Removed 53 row(s) containing missing values (geom_path).
```

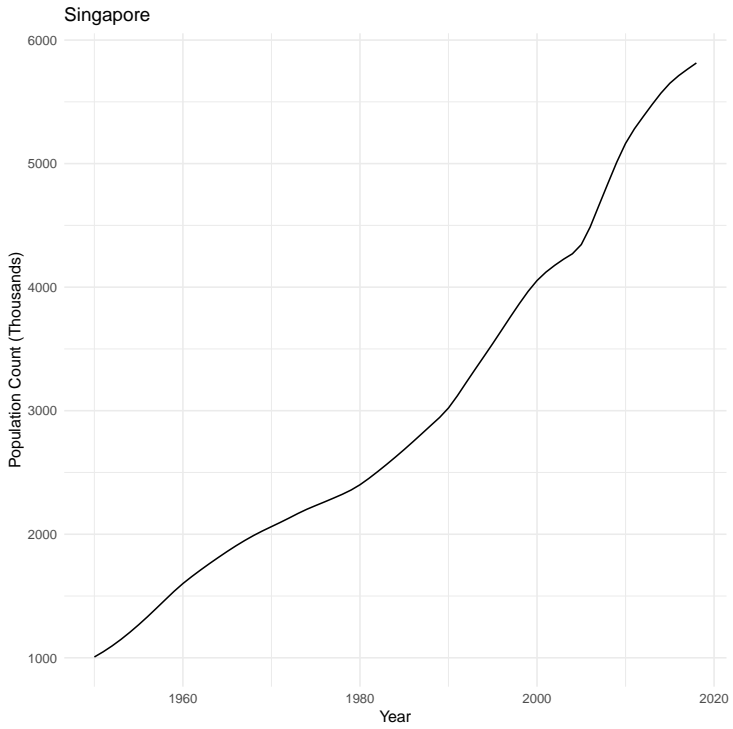


```
## Warning: Removed 55 row(s) containing missing values (geom_path).
```

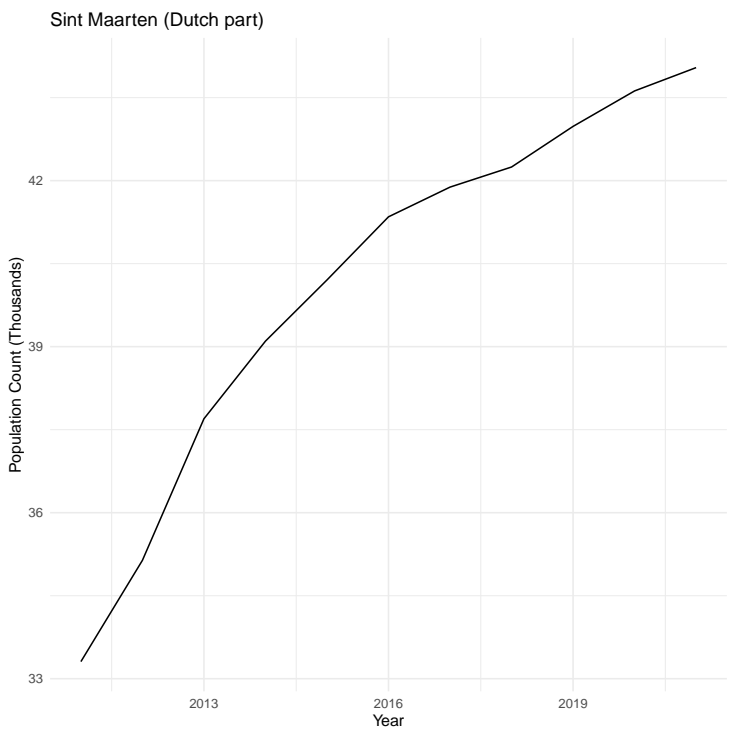




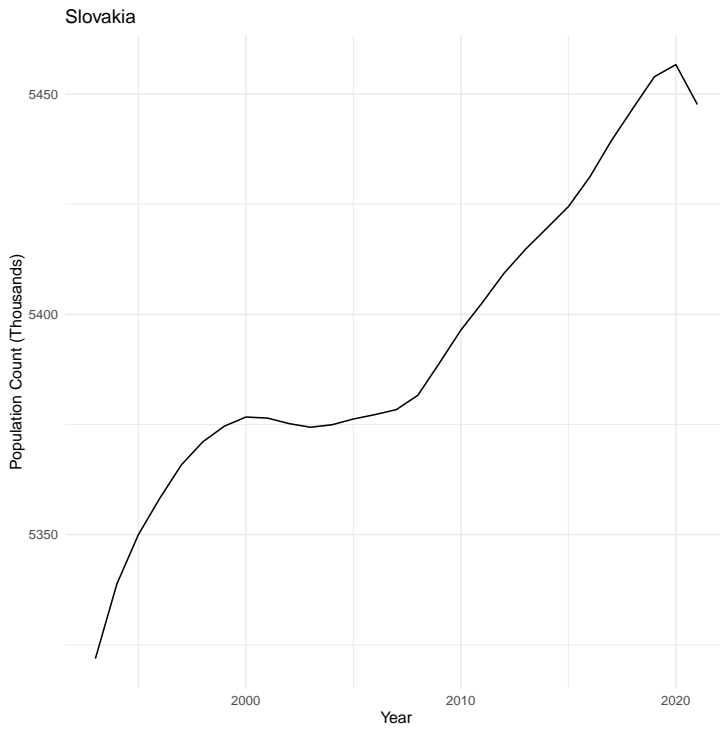




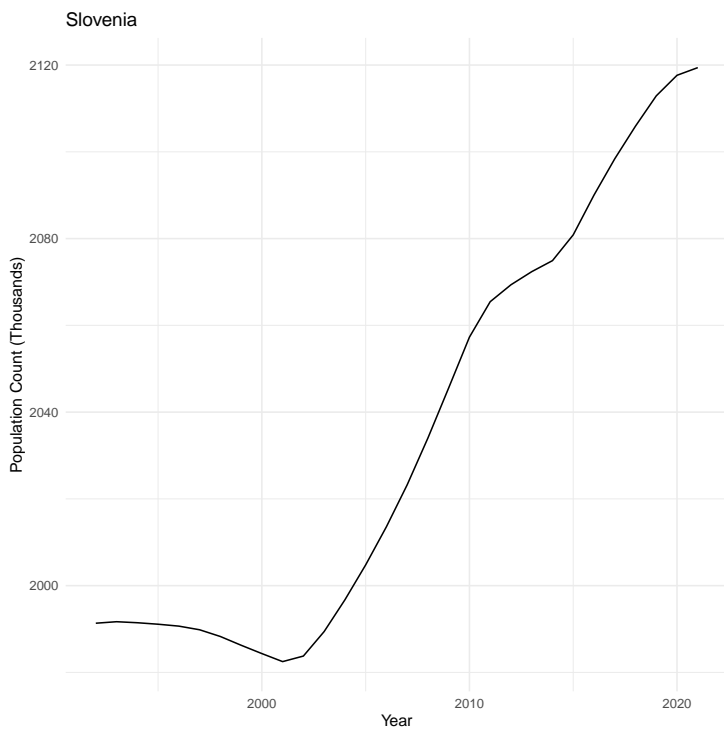
```
## Warning: Removed 58 row(s) containing missing values (geom_path).
```

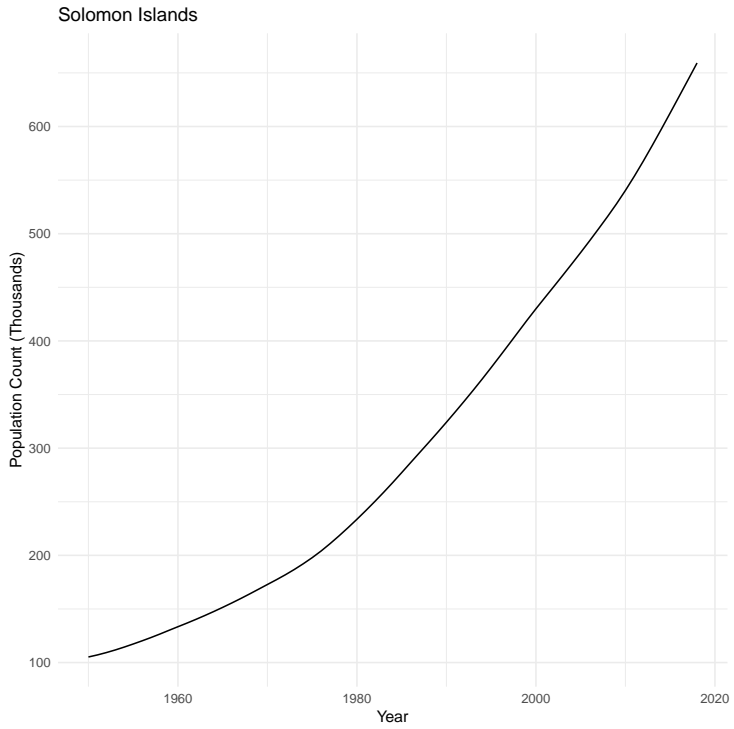


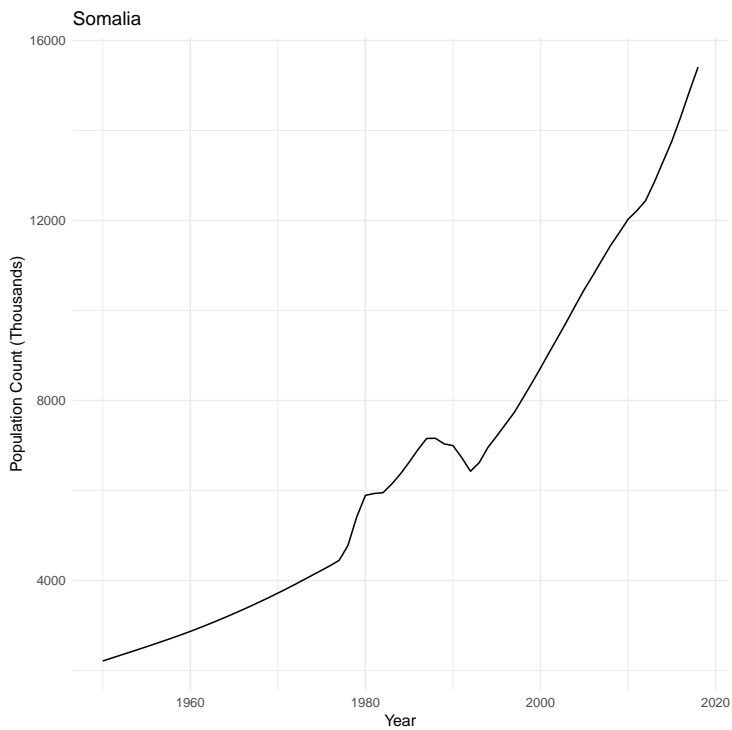
```
## Warning: Removed 40 row(s) containing missing values (geom_path).
```

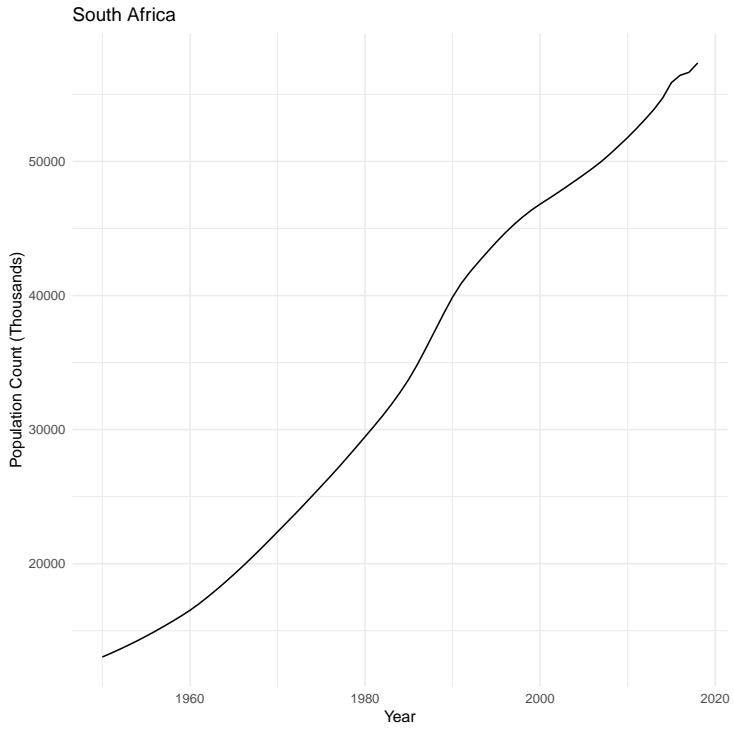


```
## Warning: Removed 39 row(s) containing missing values (geom_path).
```

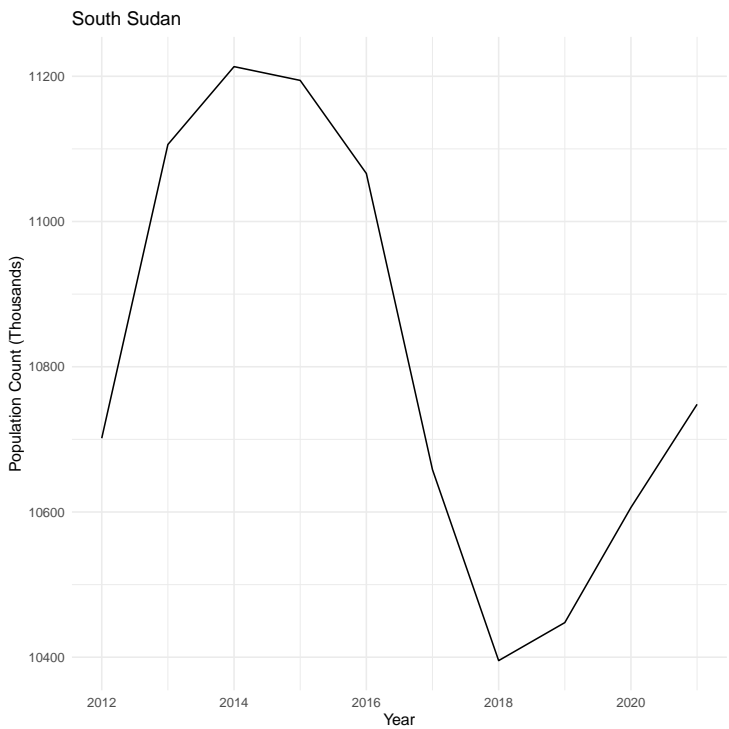


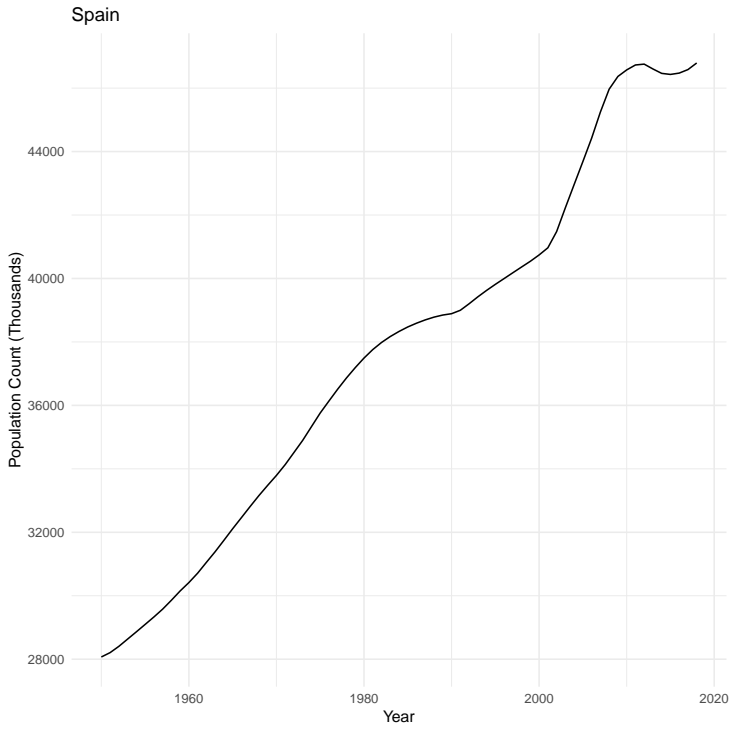


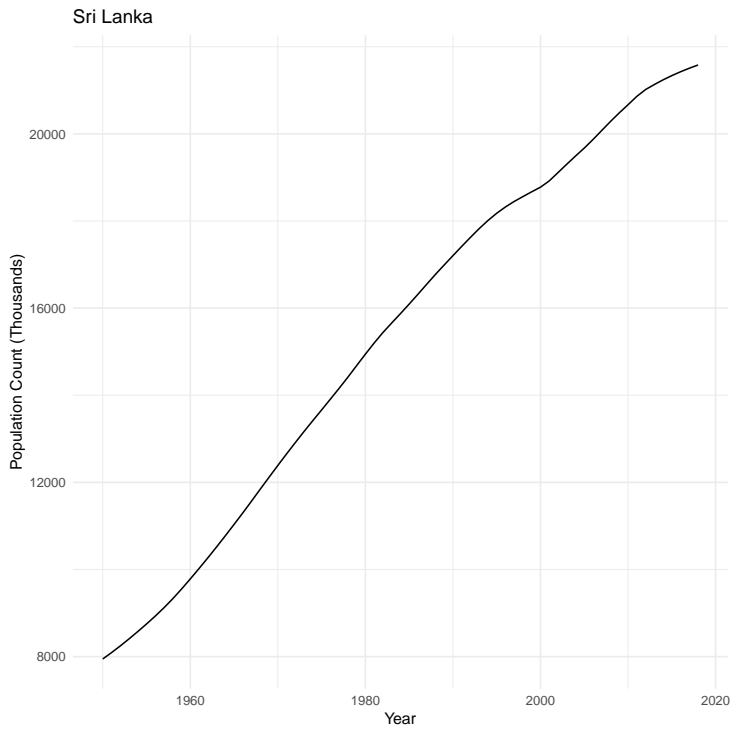




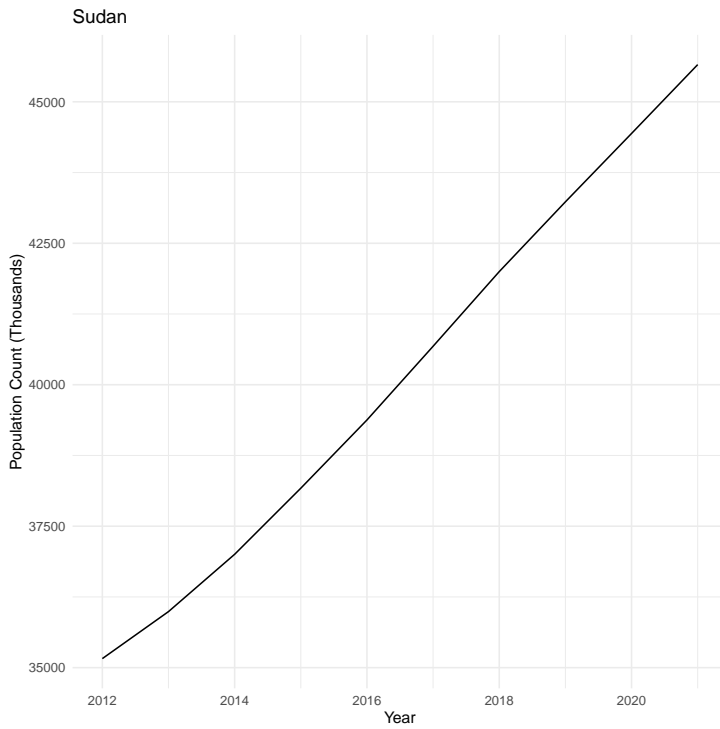
Warning: Removed 59 row(s) containing missing values (geom_path).



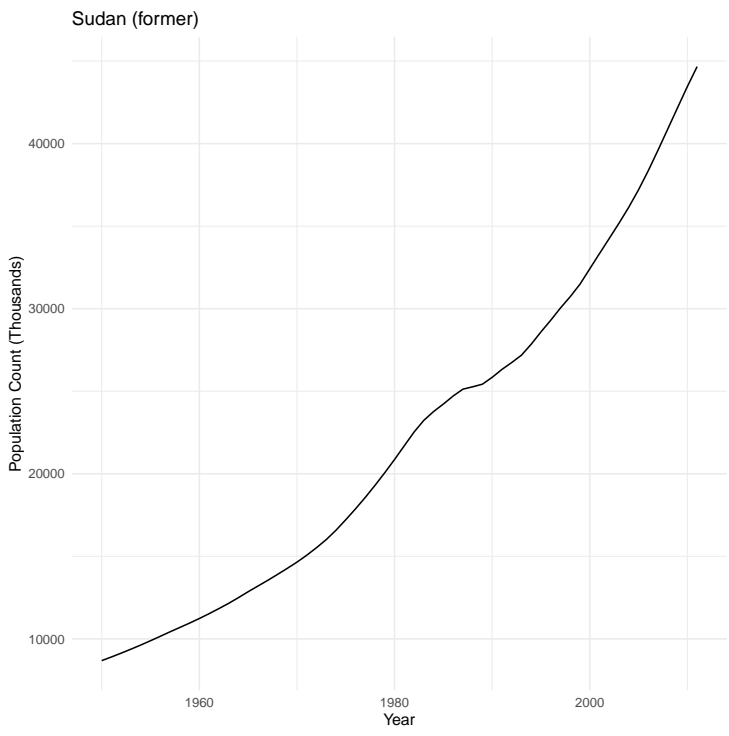


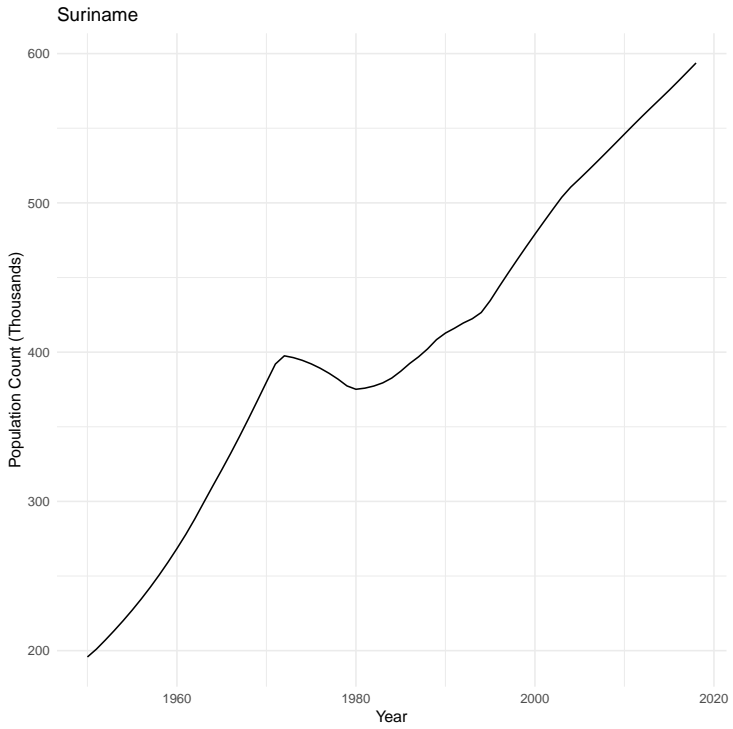


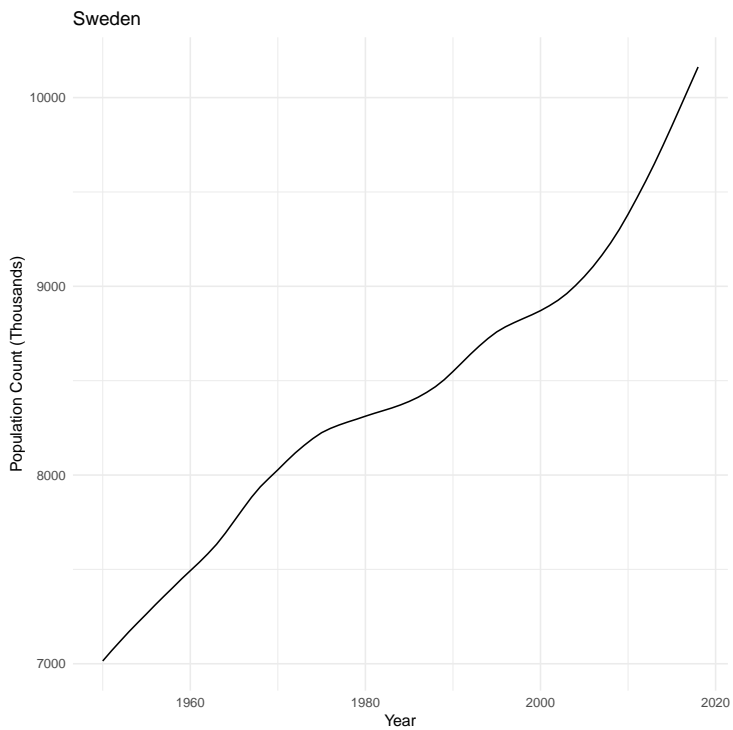
```
## Warning: Removed 59 row(s) containing missing values (geom_path).
```

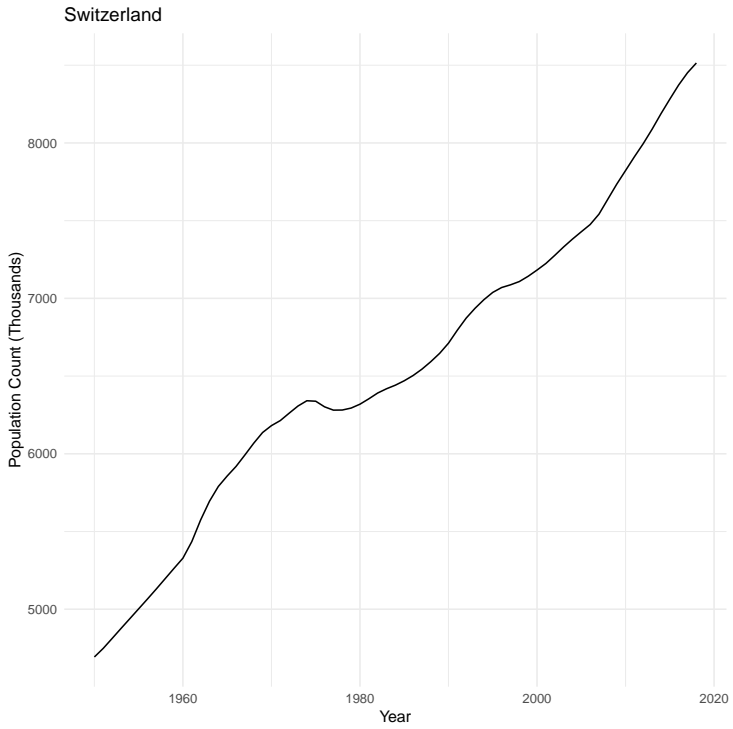


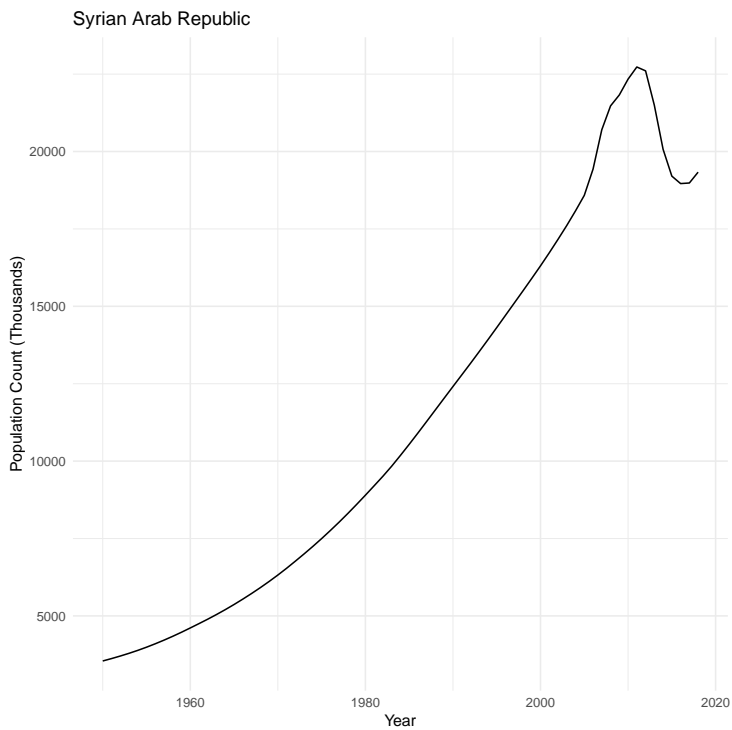
```
## Warning: Removed 7 row(s) containing missing values (geom_path).
```



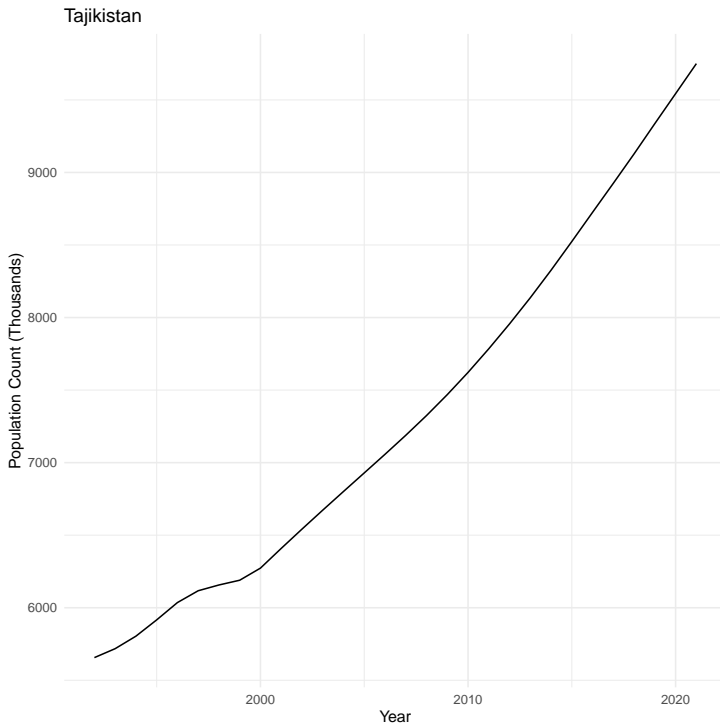


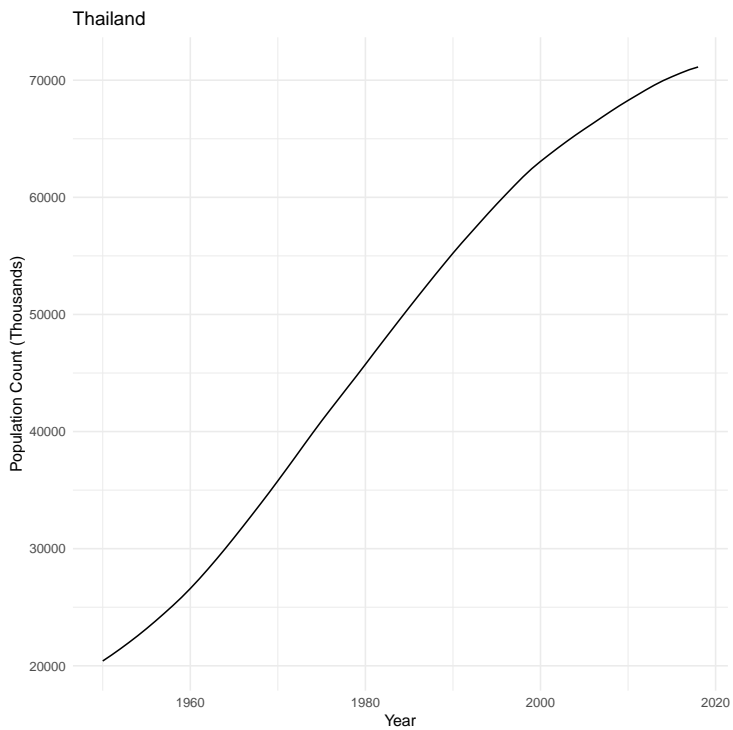


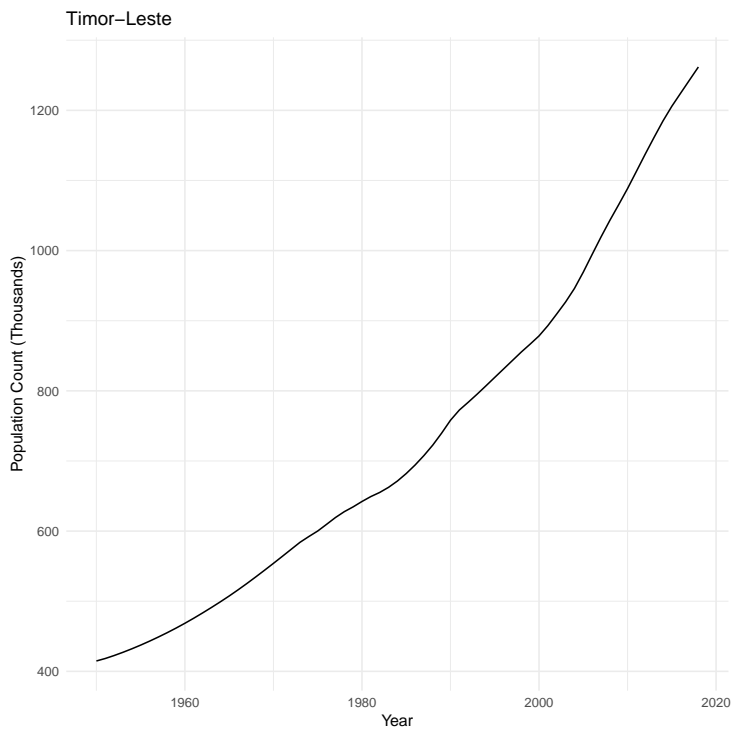


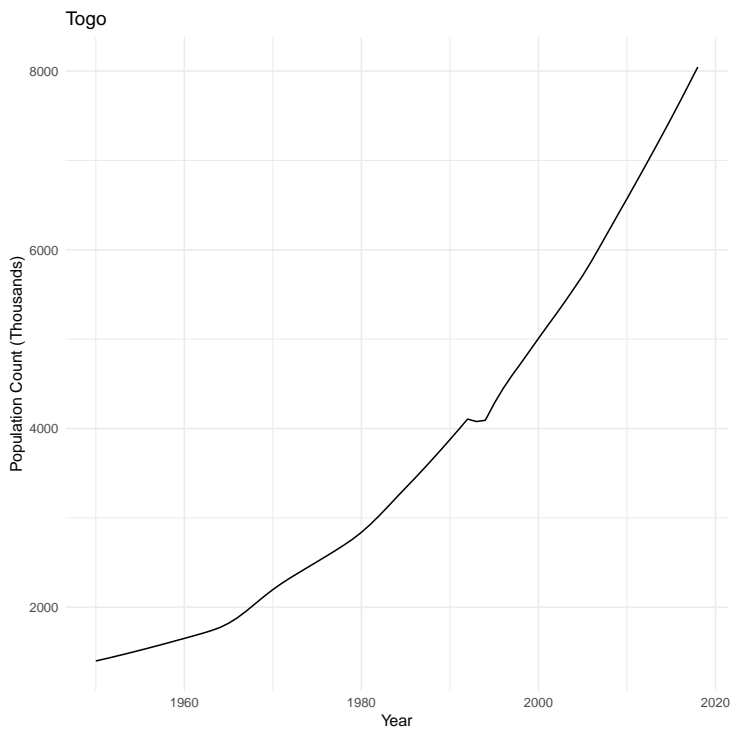


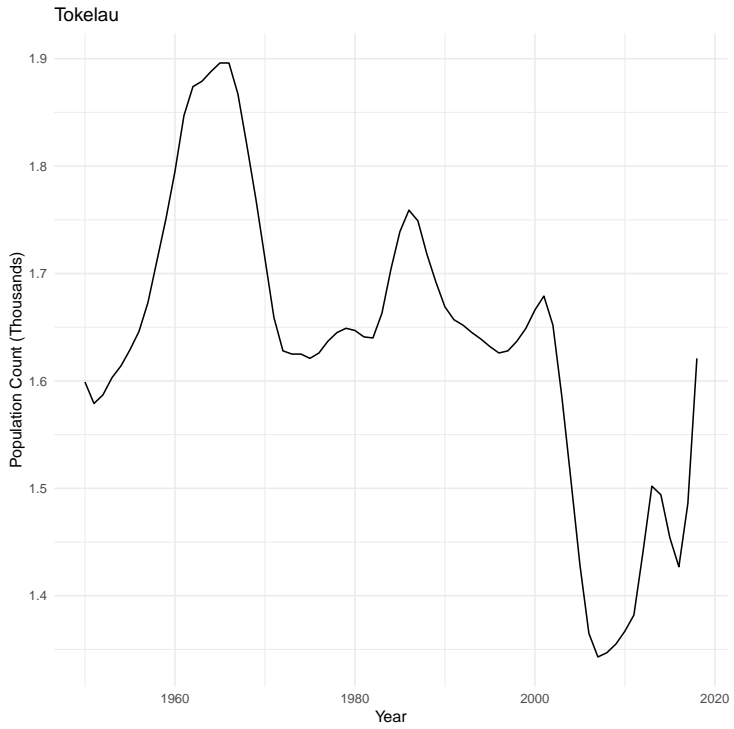

```
## Warning: Removed 39 row(s) containing missing values (geom_path).
```

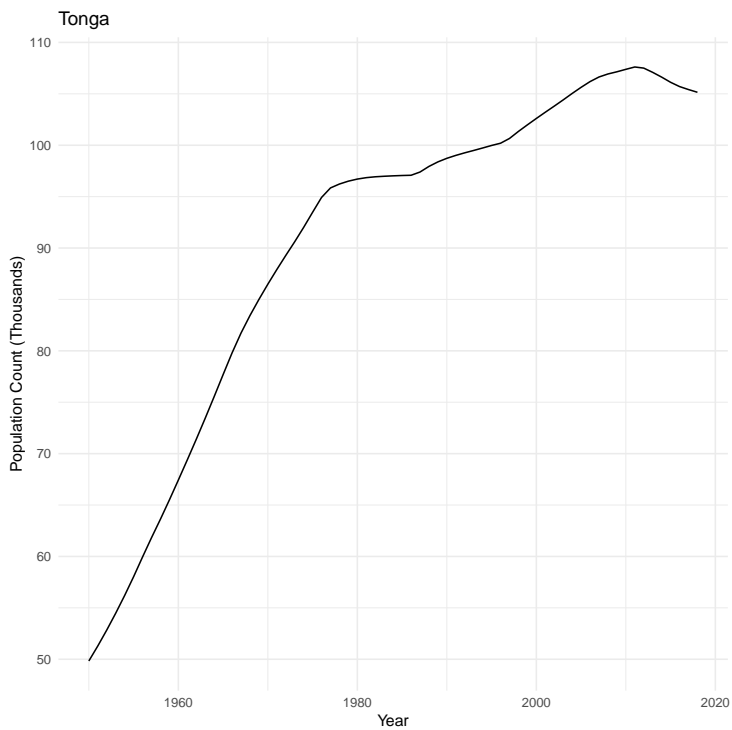


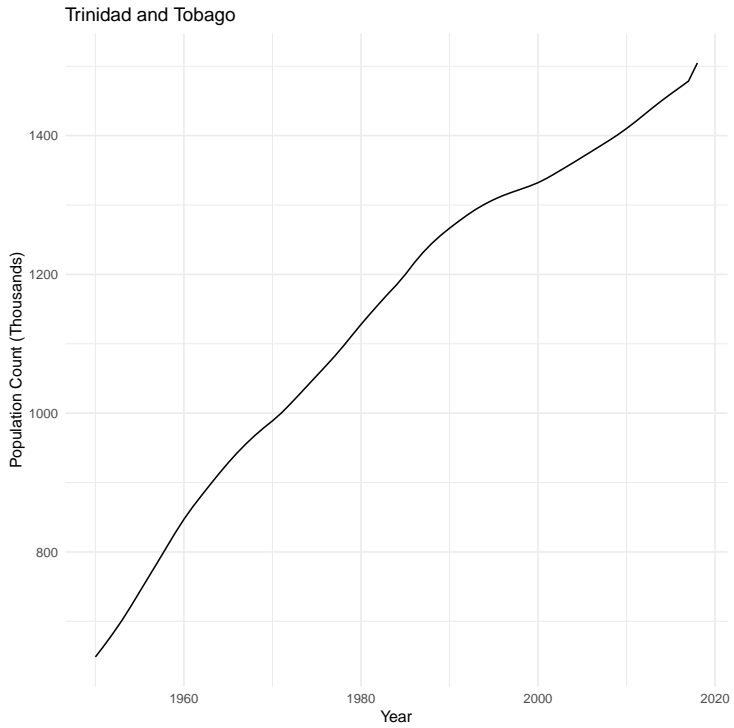


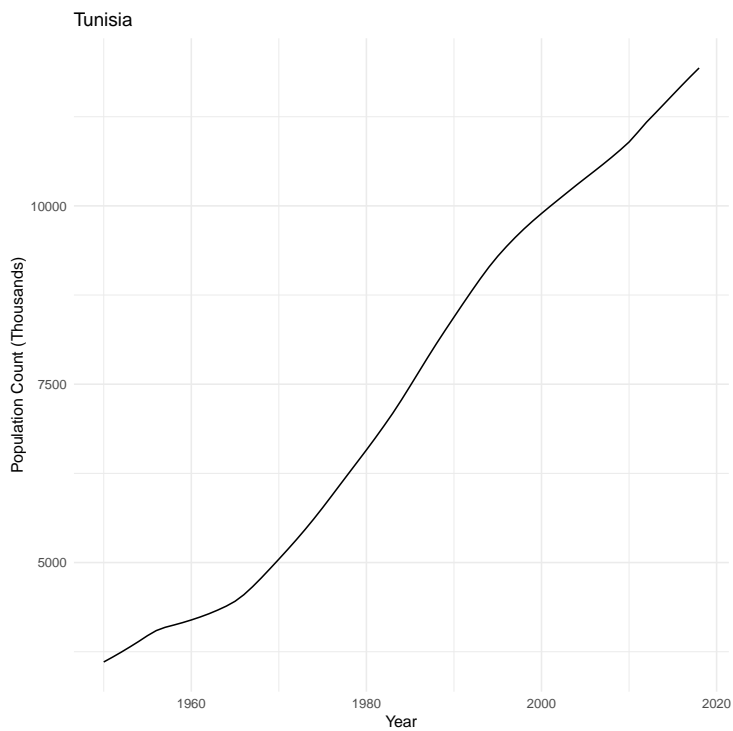


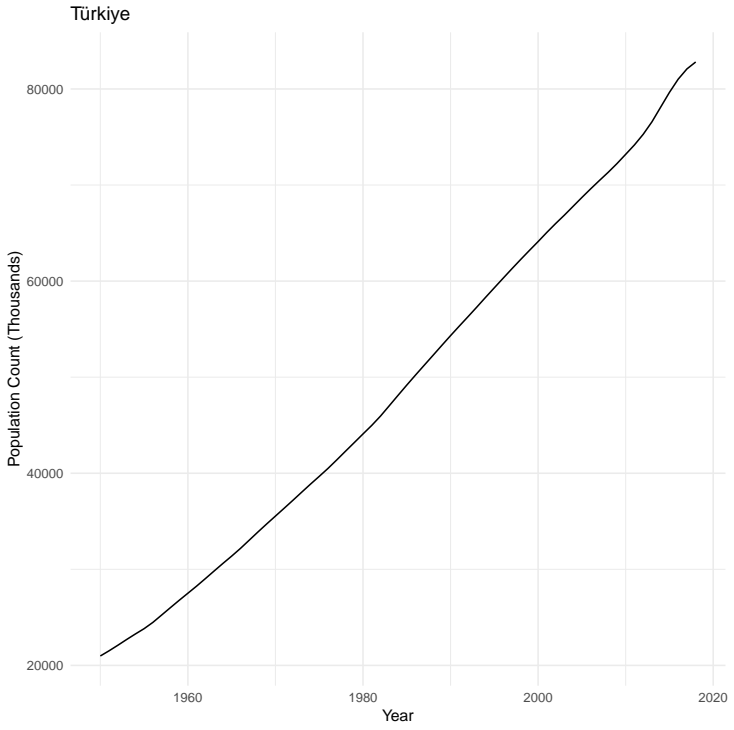




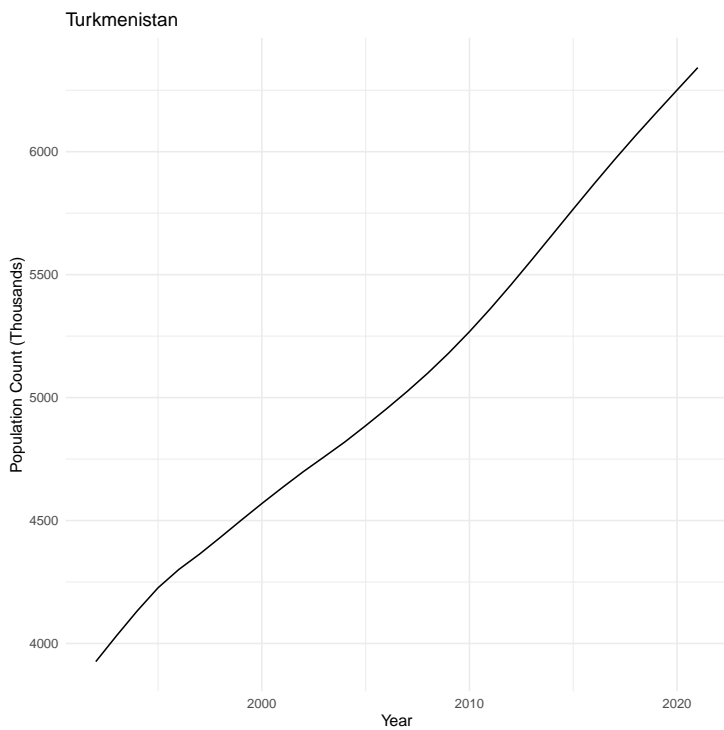


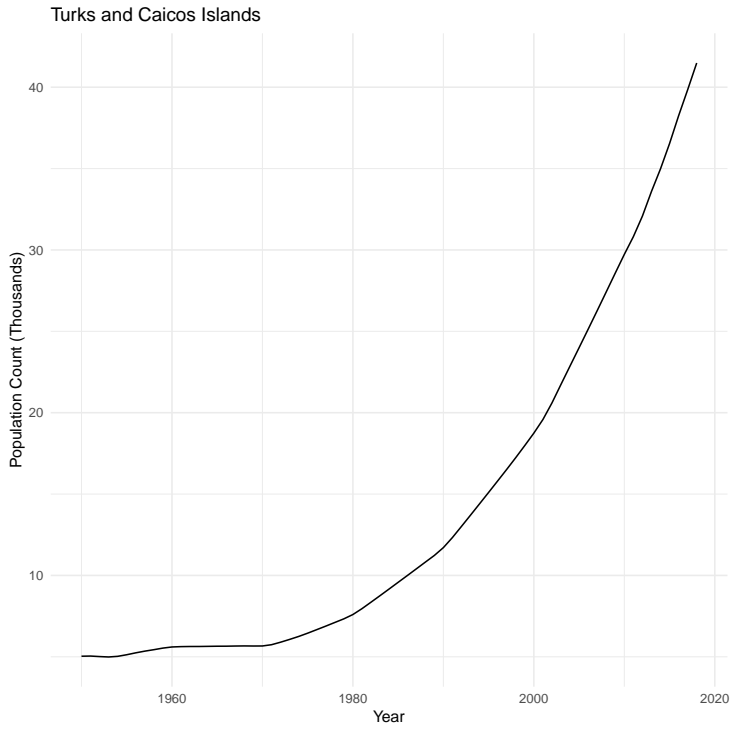


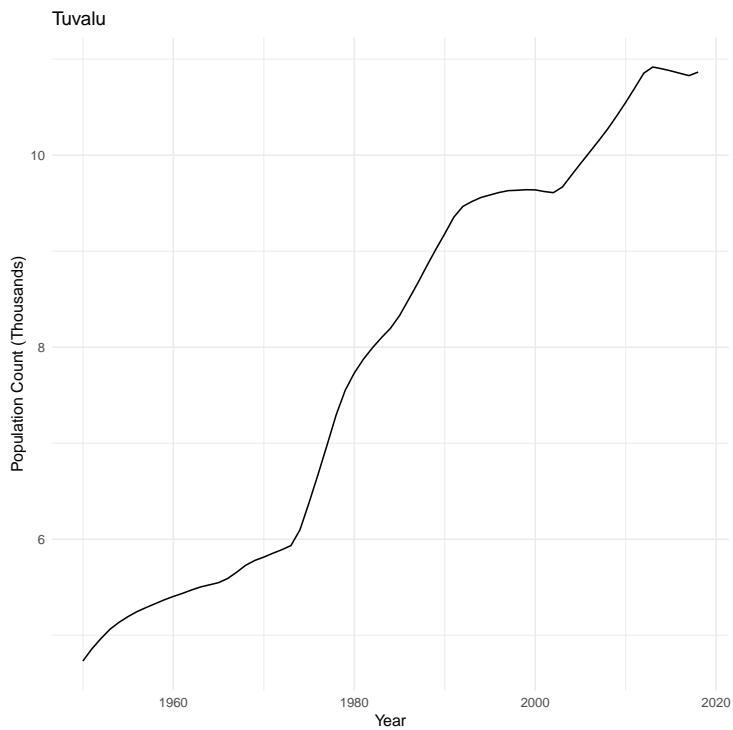


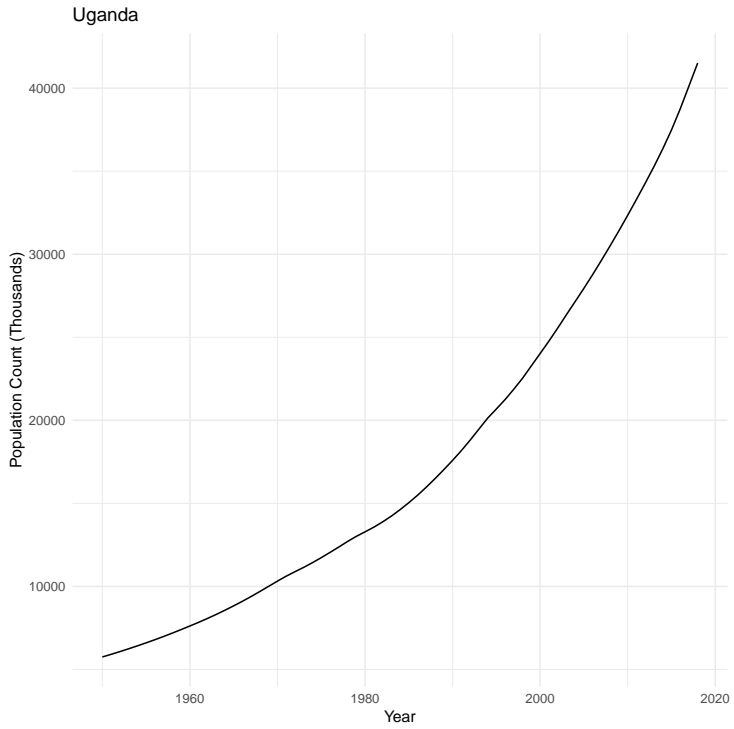


```
## Warning: Removed 39 row(s) containing missing values (geom_path).
```

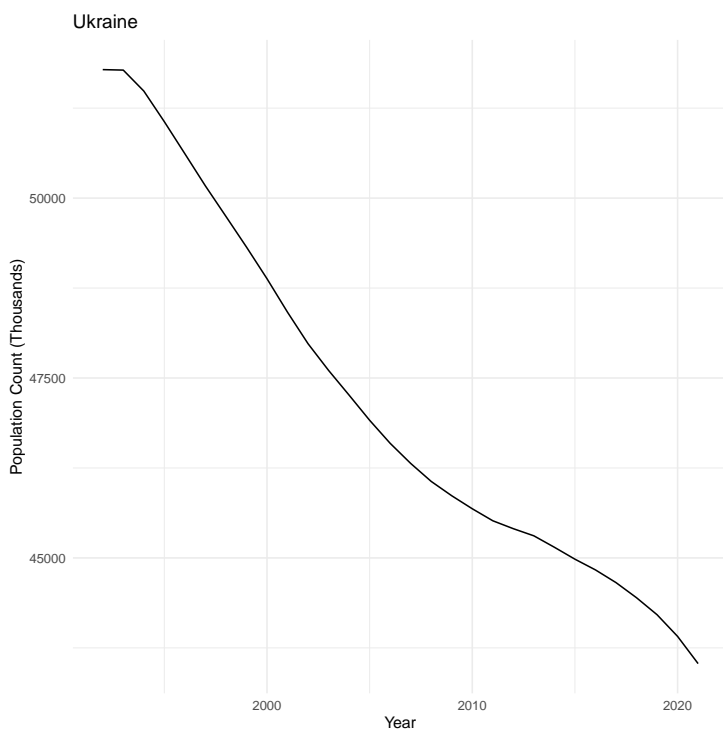


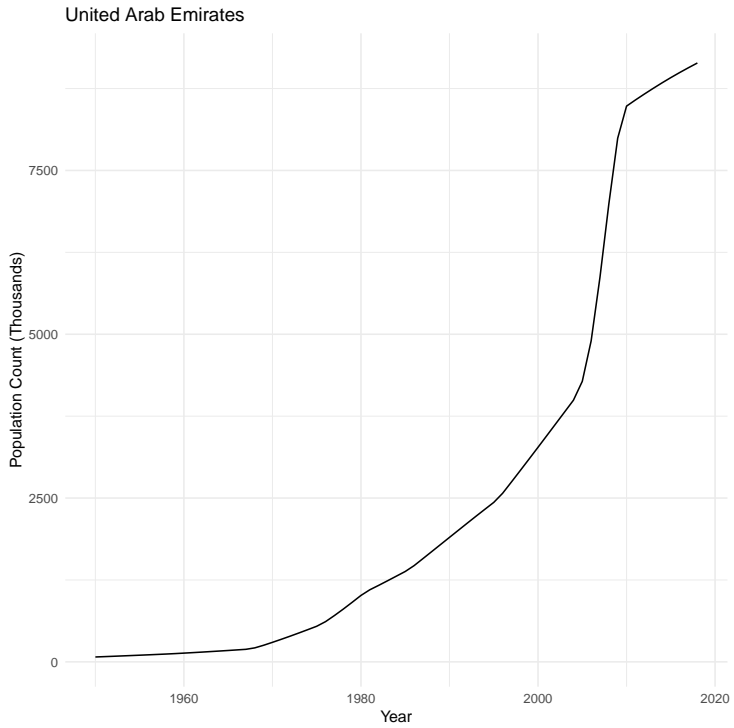


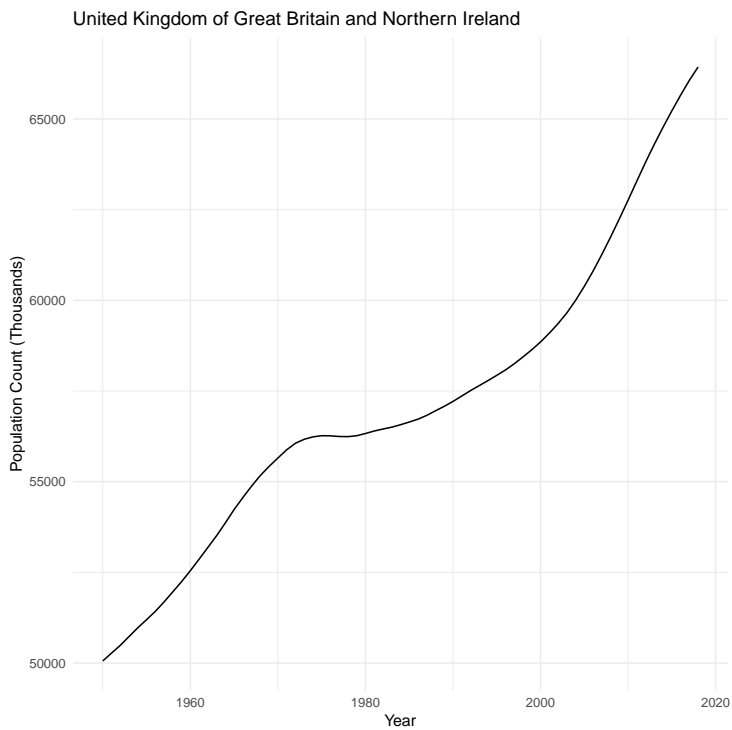


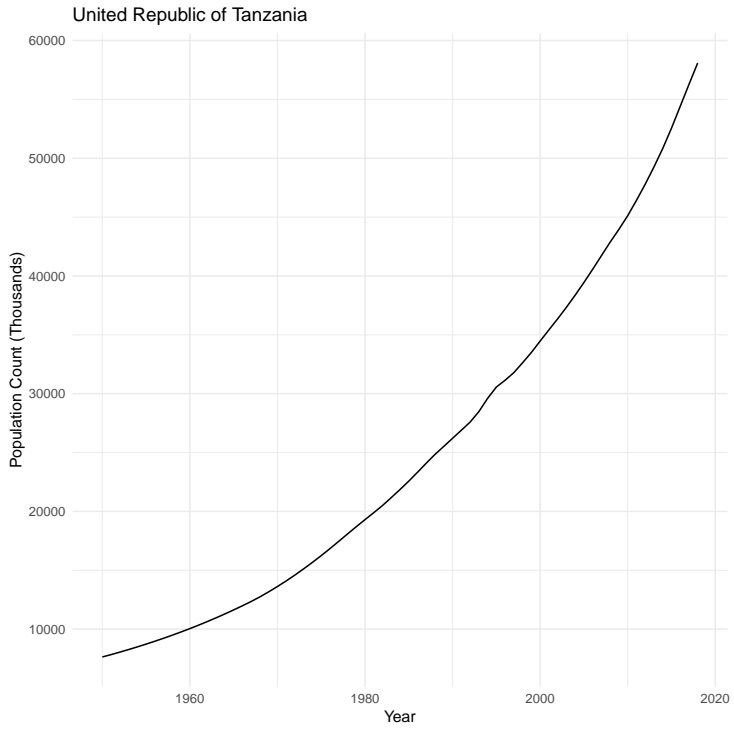


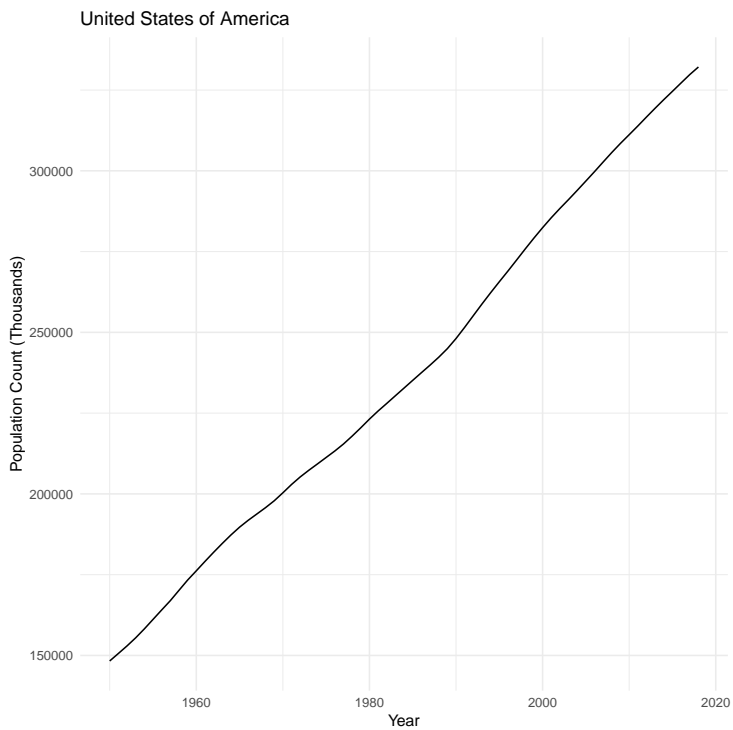
```
## Warning: Removed 39 row(s) containing missing values (geom_path).
```



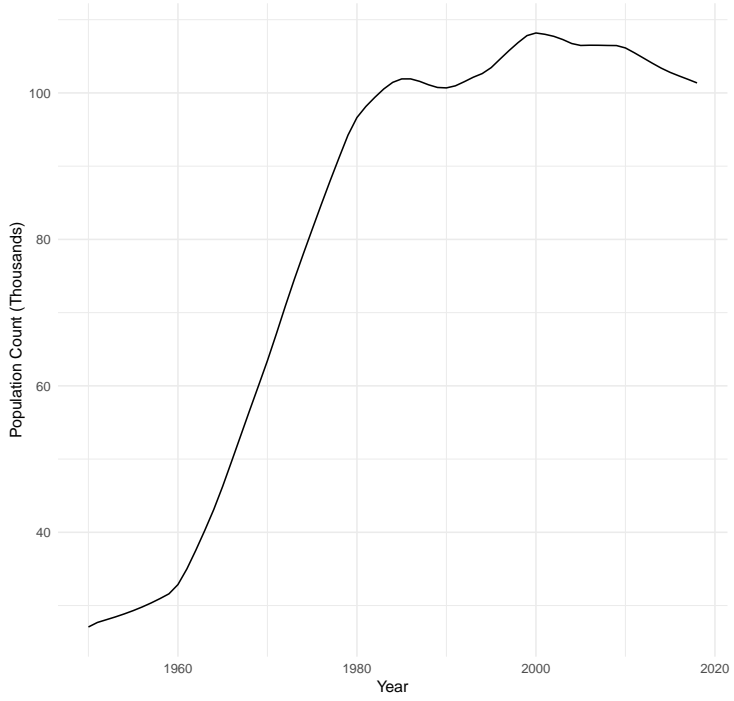


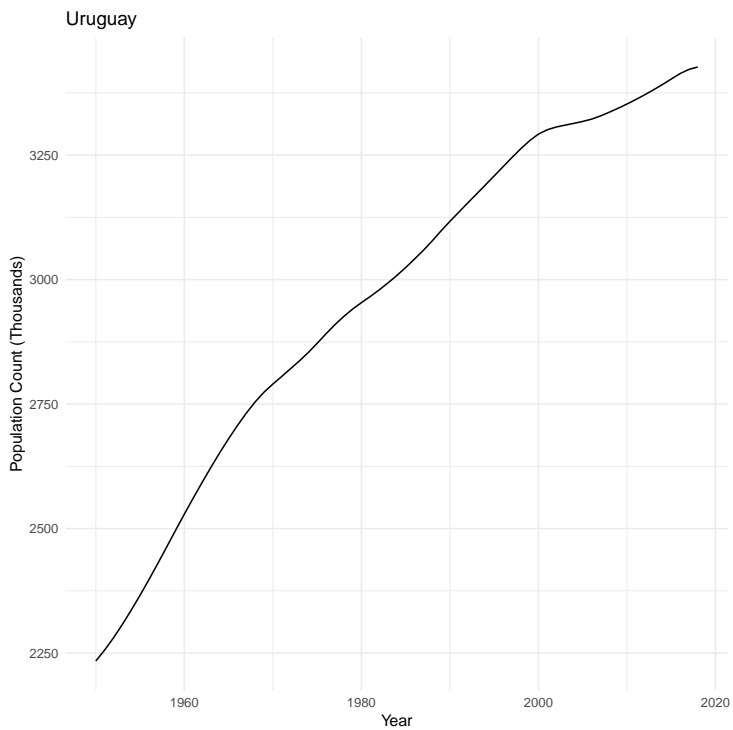




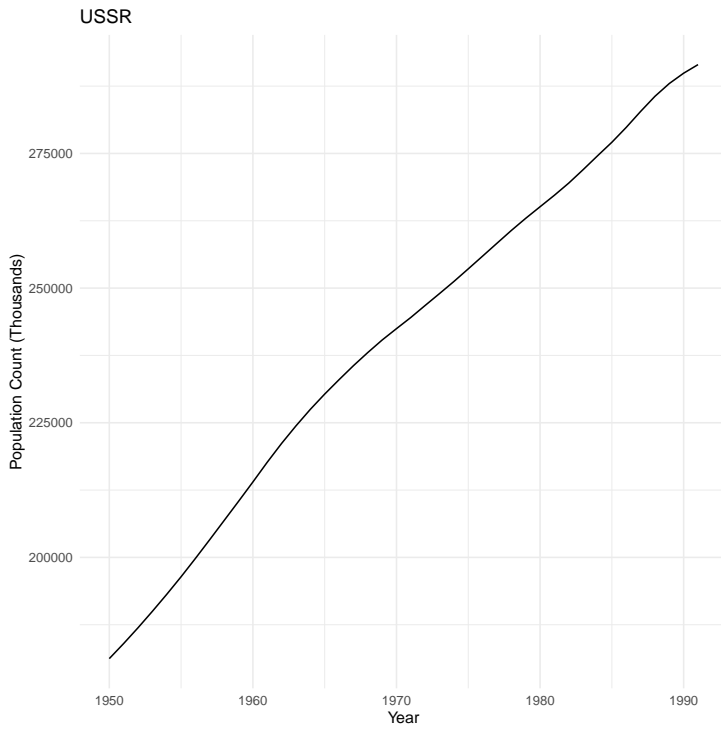


United States Virgin Islands

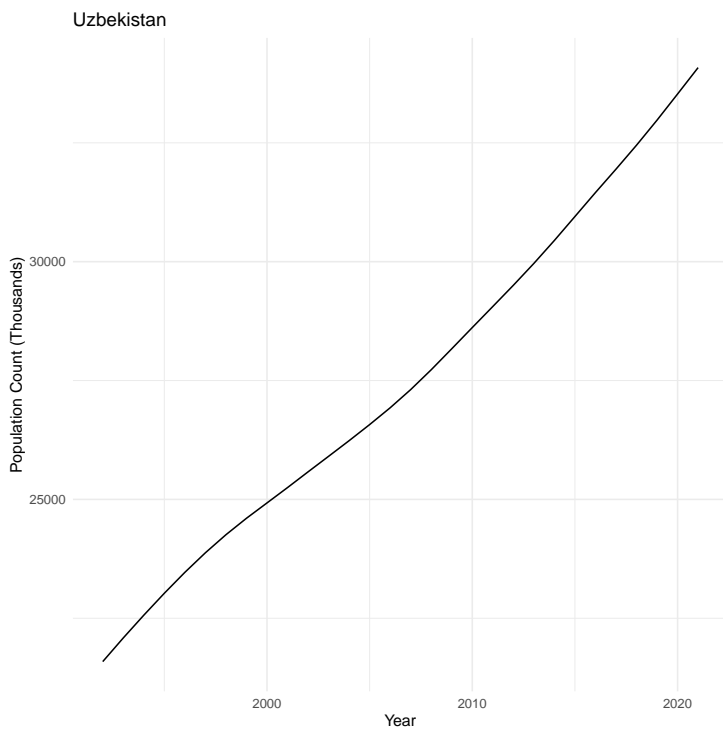


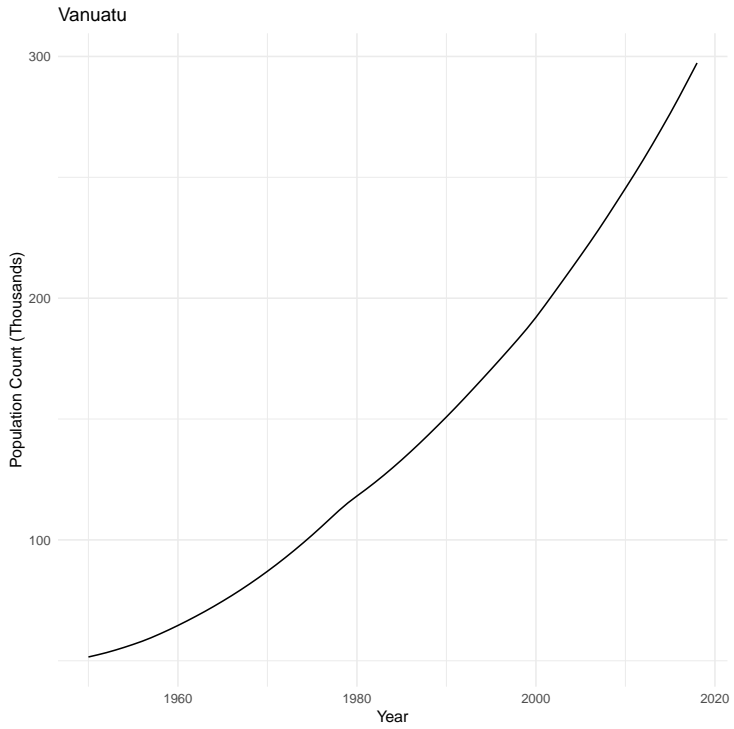


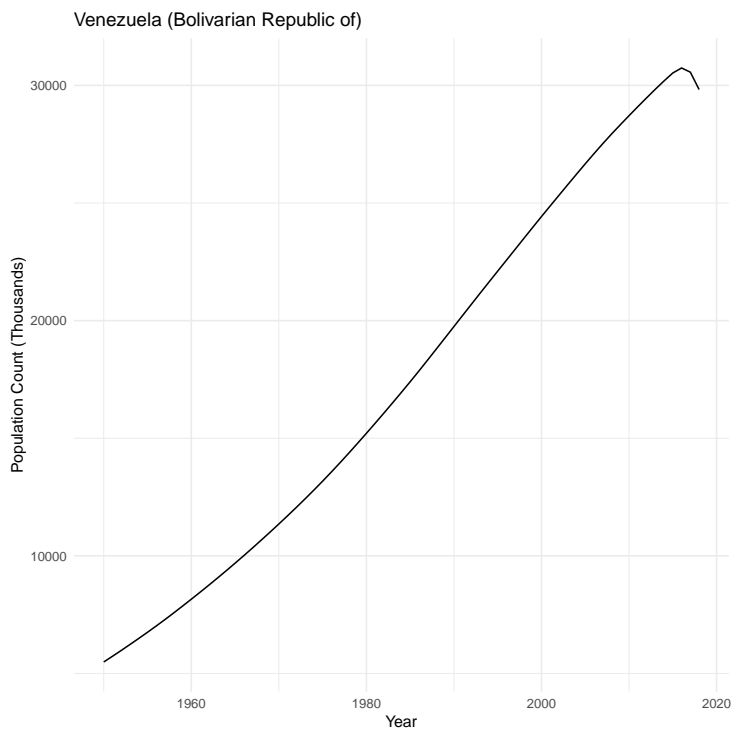
```
## Warning: Removed 27 row(s) containing missing values (geom_path).
```

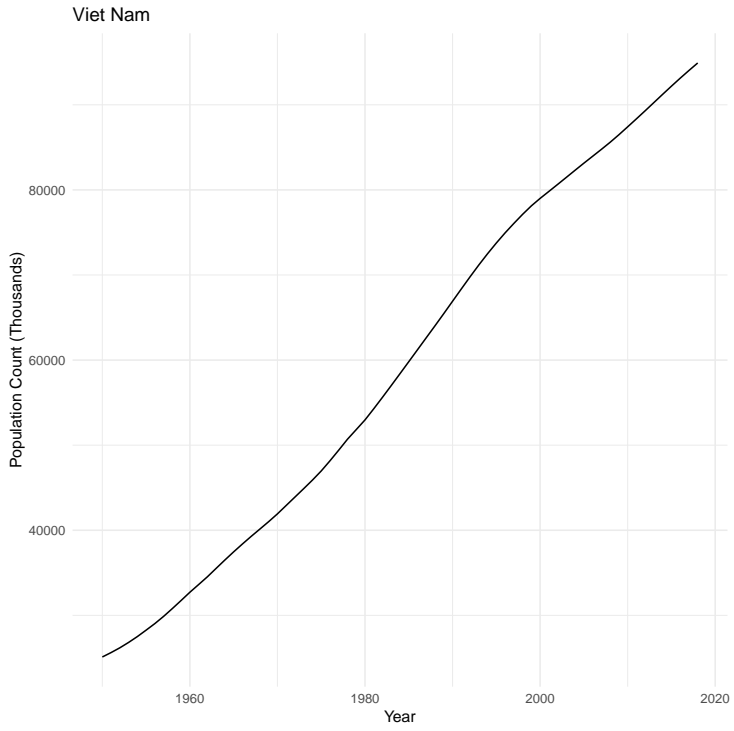


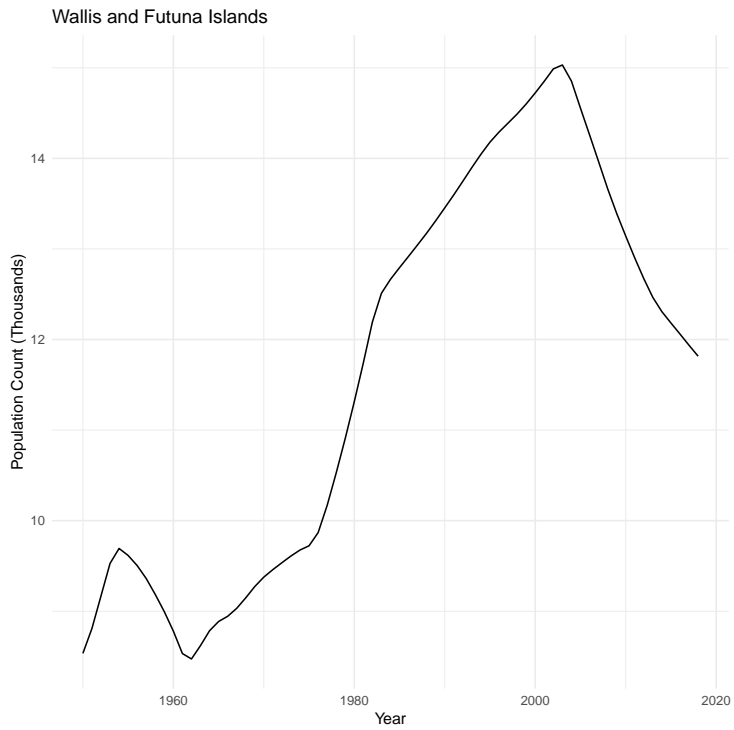
```
## Warning: Removed 39 row(s) containing missing values (geom_path).
```



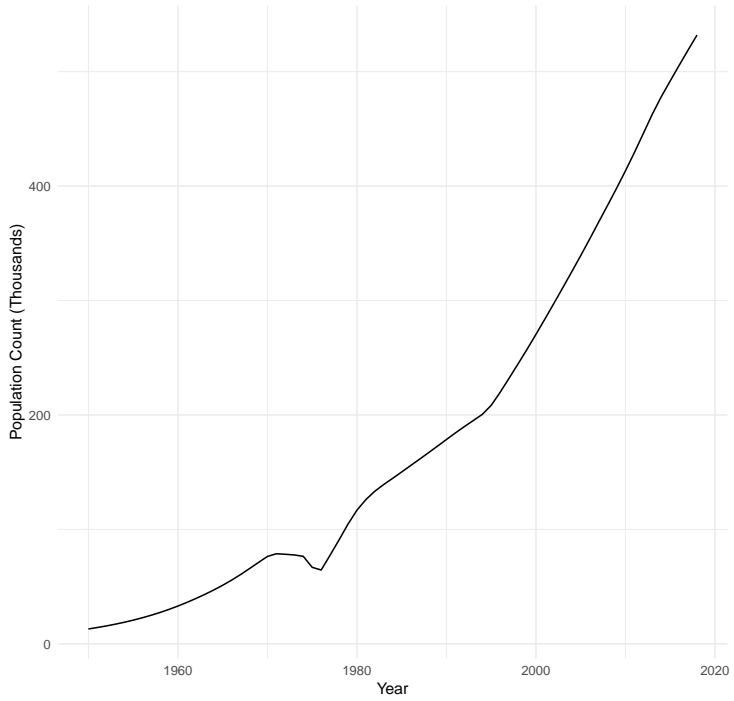


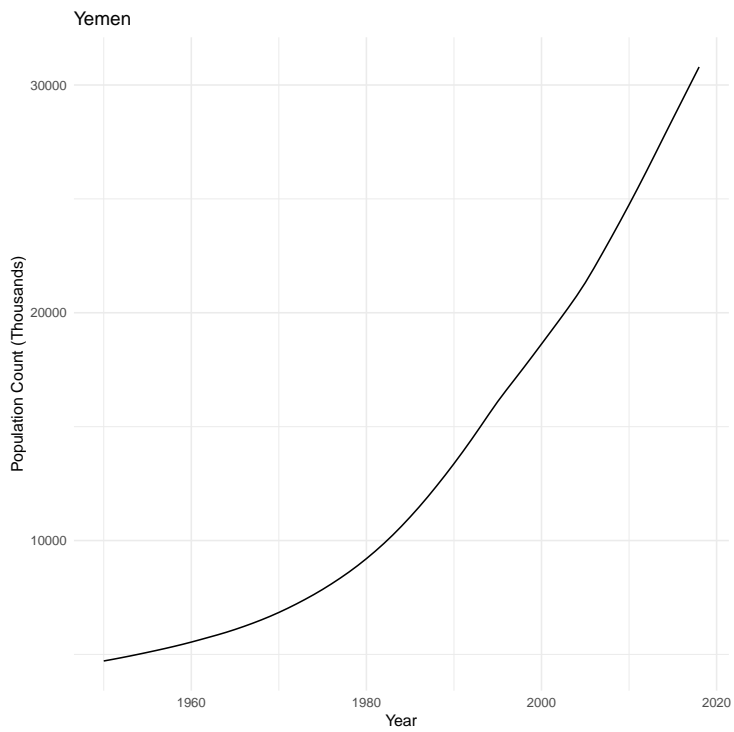






Western Sahara





```
## Warning: Removed 27 row(s) containing missing values (geom_path).
```

